

Department of Engineering
Tim Bryan, P.E., County Engineer

3137 South Liberty Street, Canton, MS 39046
Office (601) 790-2525 FAX (601) 859-3430

MEMORANDUM

October 11, 2021

To: Sheila Jones, Supervisor, District I
Trey Baxter, Supervisor, District II
Gerald Steen, Supervisor, District III
Karl Banks, Supervisor, District IV
Paul Griffin, Supervisor, District V

From: Tim Bryan, P.E., PTOE
County Engineer

Re: AT&T of Mississippi Utility Permit
County Road Name, Mt. Pilgrim Road

The Engineering Department recommends approval of permit application for AT&T of Mississippi for placement of fiber cable by directional bore for the following roads listed below.

- Bacons Cove
- Stump Bridge Road
- Nichols Road
- Sutherland Road

SHEILA JONES
District One

TREY BAXTER
District Two

GERALD STEEN
District Three

KARL BANKS
District Four

PAUL GRIFFIN
District Five

Revised: 2/14/2019



PERMIT APPLICATION FOR THE CONSTRUCTION OR ADJUSTMENT OF A UTILITY WITHIN COUNTY ROAD RIGHT-OF-WAY

Utility Information: Utility Name: AT&T Mississippi Project 14J00343N A021LST

Address: 301 Catalpa St, 4th floor City/State/Zip: Monroe, LA 71201

Contact Person: Carol Parker cp7001@att.com Contact's Phone: 318-348-7499

Project Information: County Road Name: Mt Pilgrim Rd
(If located within more than one road right-of-way, use Appendix 1 for additional descriptions)

Beginning Location: @Stump Bridge Rd Ending Location: 649 Mt Pilgrim Rd

Length of Project: approx 10,070' Section: 7,8,9 Township: 10N Range: 4E

Description of Work: Placement of fiber cable by directional bore

Check Box if Appendix 1 is to be included as a part of this Application

Whereas the above stated Utility makes application to the **Madison County Board of Supervisors** for a Construction Permit. Attached hereto are drawings and plans for the construction of the above facilities located within Madison County owned public rights-of-way. Once stamped by the Madison County Engineering Department, these plans shall not be changed or altered without written approval of the County Engineer, or his representative. A copy of the approved permit and plans shall be on-site at all times during construction.

The Applicant Utility shall comply with all policies, procedures and construction practices as outlined in *A Policy for The Accommodation of Utility Facilities within the Right-of-Way of all Public County Roads* (hereinafter referred to as the "Policy"), as adopted on November 1, 2005, by the **Madison County Board of Supervisors**, and which is hereby made a part of this Application Agreement.

If facilities are to be located within the Rights-of-Way of the County-Federal or State Aid System, Applicant Utility also agrees to comply with applicable provisions of *S.O.P. No. SA II-2-8, Accommodation of Utilities on Rights-of-Way*, issued by the State Aid Engineer and dated July 1, 2005.

The Applicant Utility understands and agrees that, except as herein granted, no right, title, claim, or easement to said road right-of-way is granted by the issuance of this permit. If this Utility is listed in the general provisions of the Policy, it will be adjusted to comply with same without cost to the County, unless the variance from the Policy has been approved by the granting of the Permit pursuant to this Application.

The Applicant Utility further understands that the Utility's engineering, plant, or other personnel will be responsible for the staking and construction supervision of the work set out above and as shown on the attached plans. If work impacts traffic in any way, the appropriate traffic control shall be installed per the *Manual of Uniform Traffic Control Devices*, Latest Edition.

The Applicant Utility understands that the County Engineer, or his representative, may issue a Stop Work Order at any time if it is deemed that site conditions are not suitable for construction or if any of the requirements of this permit are not being met.

Many County Roads have variable Rights-of-Way and/or no Right-of-Way at all and are maintained under a Prescriptive Easement. It is the sole responsibility of the Applicant Utility to verify the existence and limits of public rights-of-way. If none exists, it is the

responsibility of the Applicant Utility to acquire an easement for their Facilities from the applicable property owner(s). Madison County in no way verifies the limits of Right-of-Way as shown on the permit application.

The Applicant Utility shall be responsible for all future maintenance and repair of the facilities installed under this permit. The Applicant Utility shall make future adjustments to, or relocate, the facilities located within road or highway right-of-way when required for road or highway widening or other road or highway construction at no cost to Madison County. The Applicant Utility shall relocate said utilities within sixty (60) days of notification by County by registered mail, return receipt requested, unless otherwise designated by the County Engineer. Further, any maintenance, repair, or construction shall be done in such a manner as to occasion no unreasonable interference with the normal flow and safety to traffic and at the expense of the utility company. When reasonable care has been taken to locate said utility facilities within the right-of-way, the Applicant Utility understands that any damages caused by routine maintenance and construction by County forces shall be borne by the Applicant Utility.

The Applicant Utility further agrees to indemnify and hold Madison County harmless for any and all claims, accidents, damages, liabilities and expenses occasioned wholly, or in part, by any act or omission of applicant, its agents or employees. In case County shall, without fault on its own part, be made a party to any litigation commenced by or against applicant, then applicant shall protect and hold County harmless, and shall pay all costs, expenses and reasonable attorney's fees incurred or paid by County in connection with said litigation.

All underground facilities shall be installed at a depth equal to or greater than 48" below the lowest adjacent grade.

All pipes carrying liquid shall be encased under County maintained roads.

WITNESS the signature of the Applicant this the 9th day of October, 2021.

By: Carol Parker
(Applicant Signature)

Title: MGR OSP PLNG & ENGRG DESIGN

Note: Applicant must be an employee of the Utility named in this application. The Madison County Board of Supervisors will not recognize a Contractor, Subcontractor, Agent, or Consulting Engineer as the Applicant. Utility Company shall be fully responsible for all work performed under this application.

I, or my authorized representative, have reviewed this application and determined that the drawing, sketches, and plans submitted by the Applicant meet the requirements of A Policy for The Accommodation of Utility Facilities within the Right-of-Way of all Public County Roads.

Plans are not consistent throughout. There is a note on each sheet stating to place all fiber at min depth of 48" but the bore details in drawings show a min depth of 30" under the ditches. This is the area where the majority of county maintenance takes place and needs to be 48" below bottom of ditch

APPROVED
By timothy.bryan at 11:02 am, Oct 27, 2021
Tim Bryan, P.E.
County Engineer

AGREED TO AND APPROVED BY:

Madison County Board President

Date: _____

ENTERED INTO THE MINUTES OF THE BOARD OF SUPERVISORS OF MADISON COUNTY, MISSISSIPPI ON THIS

____ DAY OF _____, 20____.

Appendix 1

County Road Name: Bacons Cv
Beginning Location: @ Mt Pilgrim Rd Ending Location: @139 Bacons Cv
Length of Project: approx 1777' Section: 9 Township: 10N Range: 4E
Description of Work: Placement of fiber cable by directional bore

County Road Name: Stump Bridge Rd
Beginning Location: @ Mt Pilgrim Rd Ending Location: @Sutherland Rd
Length of Project: approx 5300' Section: 6, 7 Township: 10N Range: 4E
Description of Work: Placement of fiber cable by directional bore

County Road Name: Nichols Rd
Beginning Location: @ Stump Bridge Rd Ending Location: @ Anna Ln
Length of Project: approx 2472' Section: 6 Township: 10-N Range: 4E
Description of Work: Placement of fiber cable by directional bore

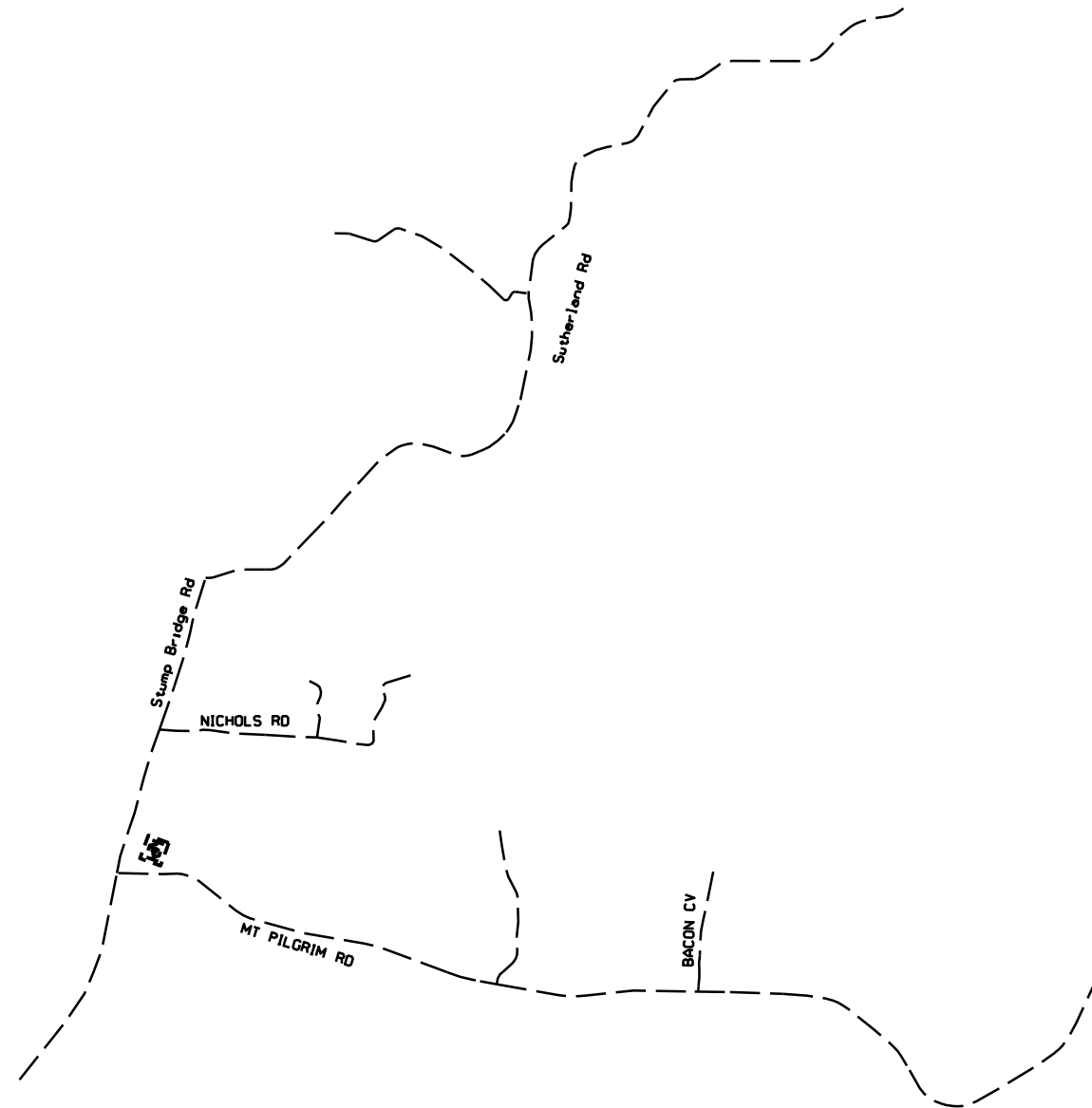
County Road Name: Sutherland Rd
Beginning Location: @ Stump Bridge Rd Ending Location: @492 Sutherland Rd
Length of Project: approx 12,905' Section: 5,6 32 Township: 10N 11N Range: 4E
Description of Work: Placement of fiber cable by directional bore

County Road Name: _____
Beginning Location: _____ Ending Location: _____
Length of Project: _____ Section: _____ Township: _____ Range: _____
Description of Work: _____

VICINITY MAP:



SYMBOL LEGEND		
Proposed	Existing	Description
		AERIAL CABLE
		BURIED CABLE
		BUR JOINT-TRENCH
		BST POLE
		POWER POLE
		ANCHOR & GUY
		PUSH BRACE
		ENCLOSURE
		ENCLOSURE
		MANHOLE
		PIPE/CONDUIT
		CABLE MARKER
		AERIAL SVC WIRE
		BURIED SVC WIRE
		JOINT-TRENCH SVC
	N/A	BORE
	N/A	CUT PAVEMENT
	N/A	SPLICING PIT
	N/A	TRENCH LEN@DEPTH



CALL BEFORE YOU DIG

MISSISSIPPI
DIAL 811 or
1-800-227-6477
www.call811.com

TWO FULL BUS. DAYS BEFORE YOU DIG

IT IS THE CONTRACTOR'S RESPONSIBILITY TO CONTACT UTILITY COMPANIES PRIOR TO ANY CONSTRUCTION AS THE LOCATION OF UTILITIES SHOWN ON THIS PLAN ARE APPROXIMATE AND POSSIBLY INCOMPLETE. THEREFORE CERTIFICATION TO THE LOCATION OF ALL UNDERGROUND UTILITIES IS WITHHELD.

CAUTION

Volts to Ground

301V-15kV

MAINTAIN A MINIMUM DEPTH OF 48"
WHEN ON MADISON COUNTY R. O. W.

ALL 1" INNERDUCT PLACED SHALL BE E/W
MULE TAPE FOR PULLING FIBER DROPS.

ATTSE

PROPOSED TELEPHONE FACILITIES
ON RIGHT OF WAY OF
Madison County


Exchange: 601859

Designer: Sims, Wendle

Phone: 318-473-1736

Authorization: 14J00343N

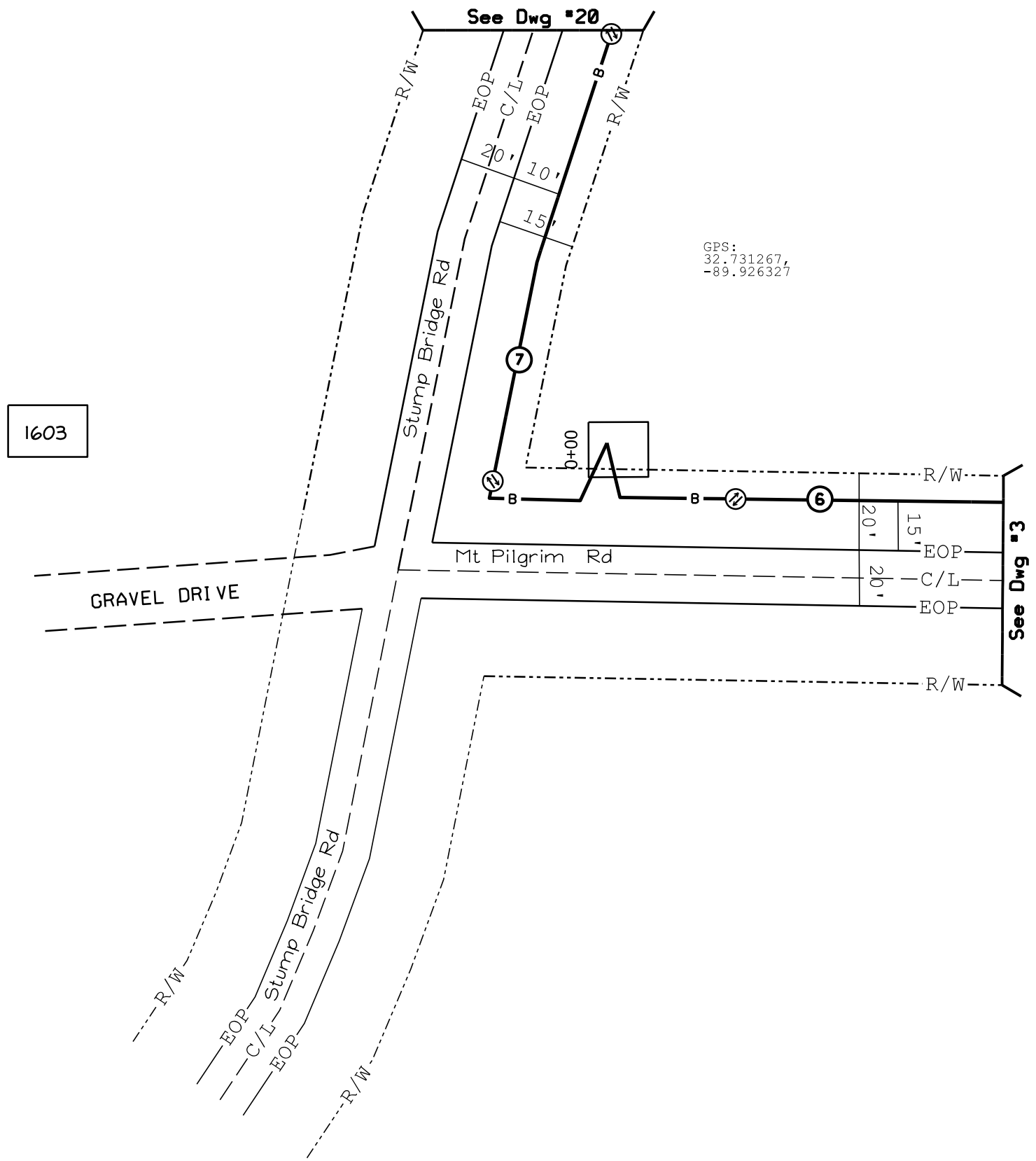
Dwg. 1 of 37



MAINTAIN A MINIMUM DEPTH OF 48"
WHEN ON MADISON COUNTY R.O.W.

ALL 1" INNERDUCT PLACED SHALL BE E/W
MULE TAPE FOR PULLING FIBER DROPS.

- ⑥ CABLE
- ⑦ CABLE




CALL BEFORE YOU DIG

DIAL 811

TWO FULL BUS. DAYS BEFORE YOU DIG

IT IS THE CONTRACTOR'S RESPONSIBILITY TO CONTACT UTILITY COMPANIES PRIOR TO ANY CONSTRUCTION AS THE LOCATION OF UTILITIES SHOWN ON THIS PLAN ARE APPROXIMATE AND POSSIBLY INCOMPLETE. THEREFORE CERTIFICATION TO THE LOCATION OF ALL UNDERGROUND UTILITIES IS WITHHELD.

<h1>ATTSE</h1>	
PROPOSED TELEPHONE FACILITIES ON RIGHT OF WAY OF Madison County	
Mt Pilgrim Rd Stump Bridge Rd	
Exchange:	601859
Designer:	Sims,Wendle
Phone:	318-473-1736
Authorization:	14J00343N
Dwg. <u> 2 </u> of <u> 37 </u>	



MAINTAIN A MINIMUM DEPTH OF 48"
WHEN ON MADISON COUNTY R. O. W.

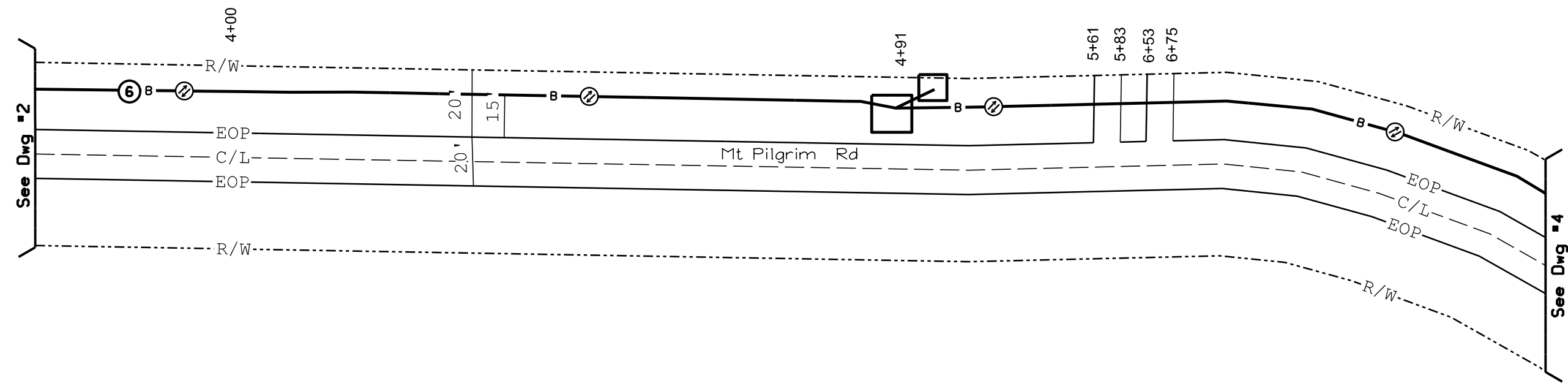
ALL 1" INNERDUCT PLACED SHALL BE E/W
MULE TAPE FOR PULLING FIBER DROPS.

⑥ CABLE

124

130

GPS:
32.731223,
-89.924039



CALL BEFORE YOU DIG

MISSISSIPPI
DIAL 811 or
1-800-227-6477
www.call811.com

TWO FULL BUS. DAYS BEFORE YOU DIG

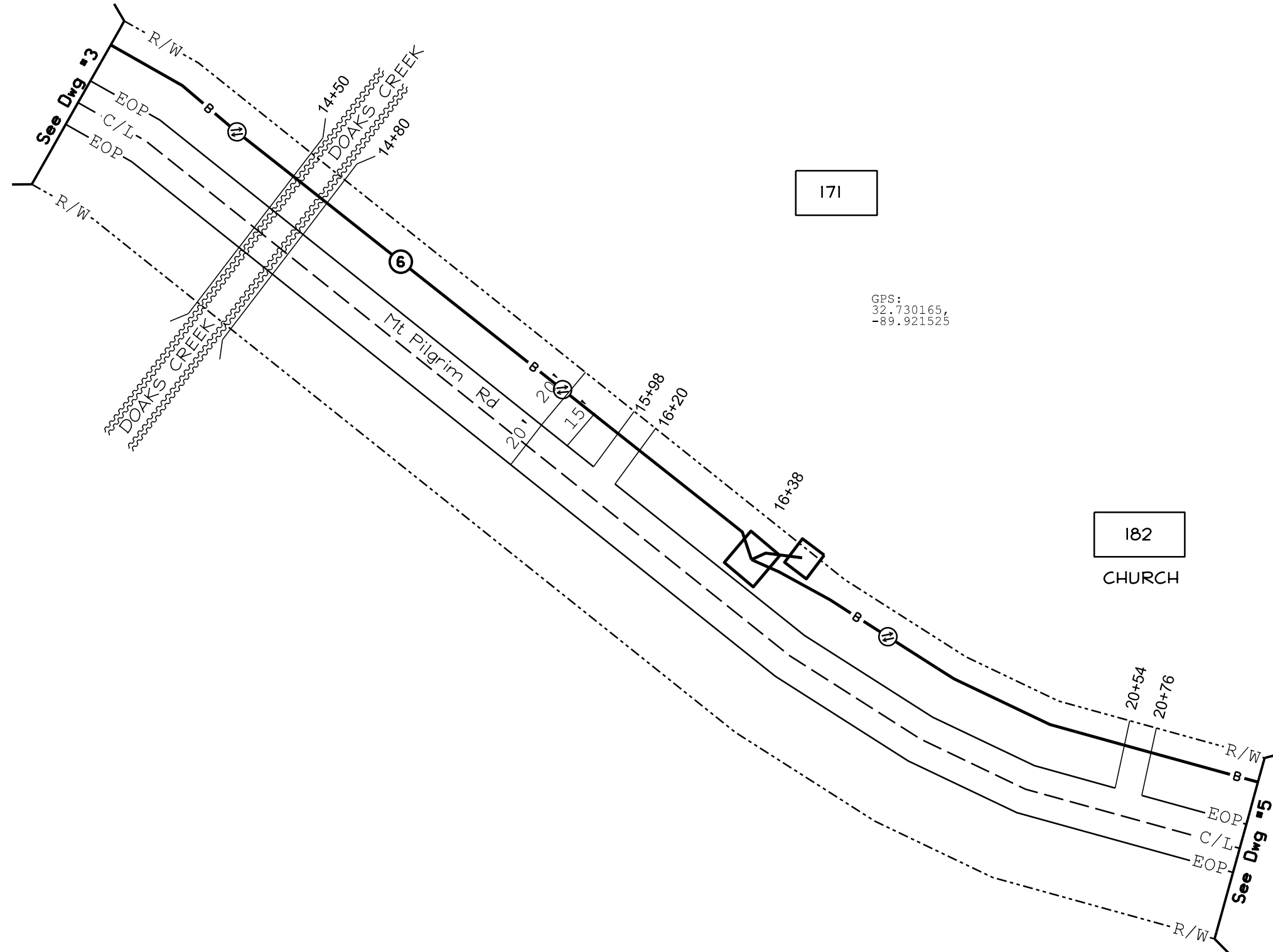
IT IS THE CONTRACTOR'S RESPONSIBILITY TO CONTACT UTILITY COMPANIES PRIOR TO ANY CONSTRUCTION AS THE LOCATION OF UTILITIES SHOWN ON THIS PLAN ARE APPROXIMATE AND POSSIBLY INCOMPLETE. THEREFORE CERTIFICATION TO THE LOCATION OF ALL UNDERGROUND UTILITIES IS WITHHELD.

ATTSE	
PROPOSED TELEPHONE FACILITIES ON RIGHT OF WAY OF Madison County	
Mt Pilgrim Rd	
Exchange:	601859
Designer:	Sims, Wendle
Phone:	318-473-1736
Authorization:	14J00343N
Dwg. <u> 3 </u> of <u> 37 </u>	

MAINTAIN A MINIMUM DEPTH OF 48"
WHEN ON MADISON COUNTY R. O. W.

ALL 1" INNERDUCT PLACED SHALL BE E/W
MULE TAPE FOR PULLING FIBER DROPS.

⑥ CABLE



GPS:
32.730165,
-89.921525


CALL BEFORE YOU DIG

MISSISSIPPI
DIAL 811 or
1-800-227-6477
www.call811.com

TWO FULL BUS, DAYS BEFORE YOU DIG.

IT IS THE CONTRACTOR'S RESPONSIBILITY TO CONTACT UTILITY COMPANIES PRIOR TO ANY CONSTRUCTION AS THE LOCATION OF UTILITIES SHOWN ON THIS PLAN ARE APPROXIMATE AND POSSIBLY INCOMPLETE. THEREFORE CERTIFICATION TO THE LOCATION OF ALL UNDERGROUND UTILITIES IS WITHHELD.

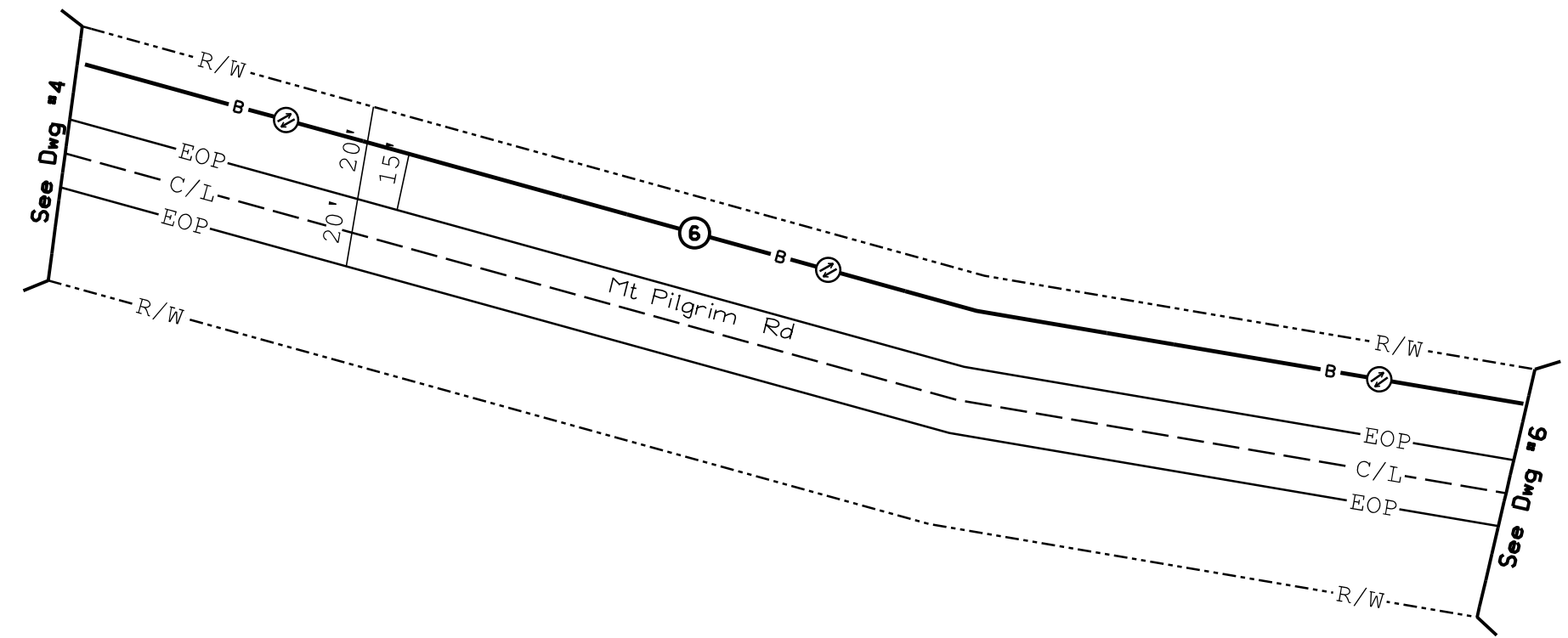
ATTSE	
PROPOSED TELEPHONE FACILITIES ON RIGHT OF WAY OF Madison County	
Mt Pilgrim Rd	
Exchange:	601859
Designer:	Sims,Wendle
Phone:	318-473-1736
Authorization:	14J00343N
Dwg. <u> 4 </u> of <u> 37 </u>	



MAINTAIN A MINIMUM DEPTH OF 48"
WHEN ON MADISON COUNTY R. O. W.

ALL 1" INNERDUCT PLACED SHALL BE E/W
MULE TAPE FOR PULLING FIBER DROPS.

⑥ CABLE



CALL BEFORE YOU DIG

MISSISSIPPI
DIAL 811 or
1-800-227-6477
www.call811.com

TWO FULL BUS. DAYS BEFORE YOU DIG

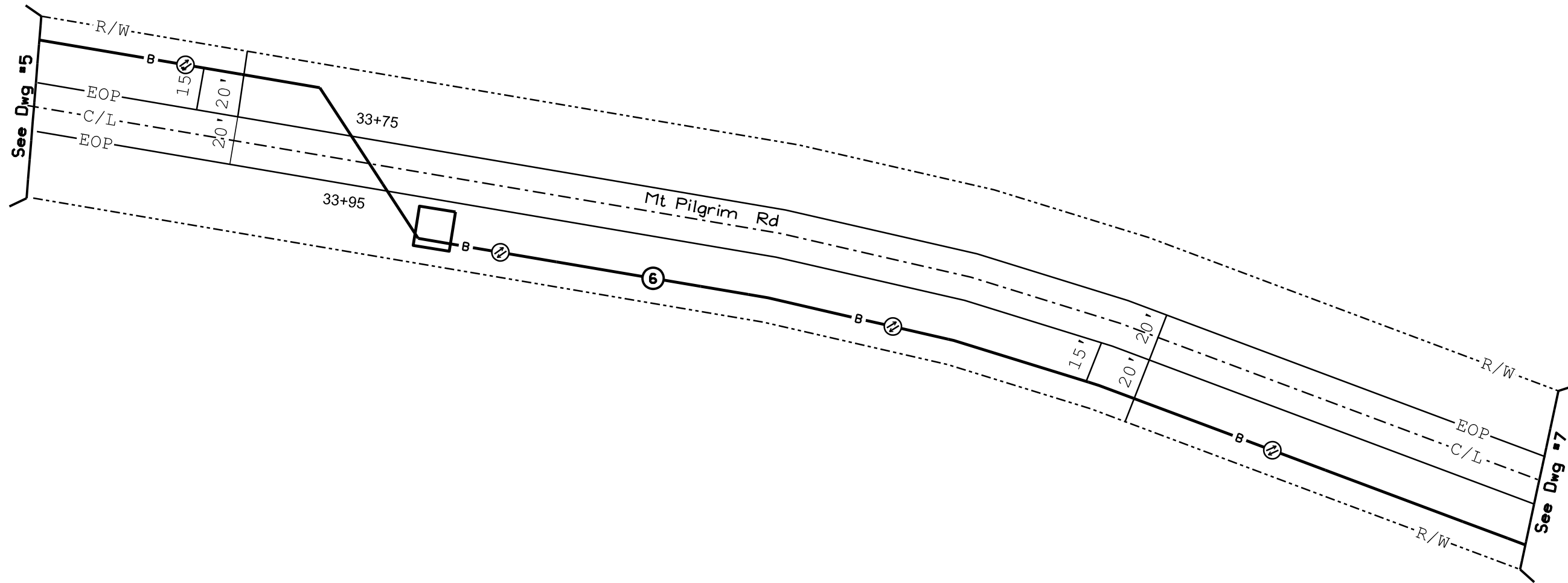
IT IS THE CONTRACTORS RESPONSIBILITY TO CONTACT UTILITY COMPANIES PRIOR TO ANY CONSTRUCTION AS THE LOCATION OF UTILITIES SHOWN ON THIS PLAN ARE APPROXIMATE AND POSSIBLY INCOMPLETE. THEREFORE CERTIFICATION TO THE LOCATION OF ALL UNDERGROUND UTILITIES IS WITHHELD.

<h1>ATTSE</h1>	
PROPOSED TELEPHONE FACILITIES ON RIGHT OF WAY OF Madison County	
Mt Pilgrim Rd	
Exchange:	601859
Designer:	Sims,Wendle
Phone:	318-473-1736
Authorization:	14J00343N
Dwg. <u> 5 </u> of <u> 37 </u>	

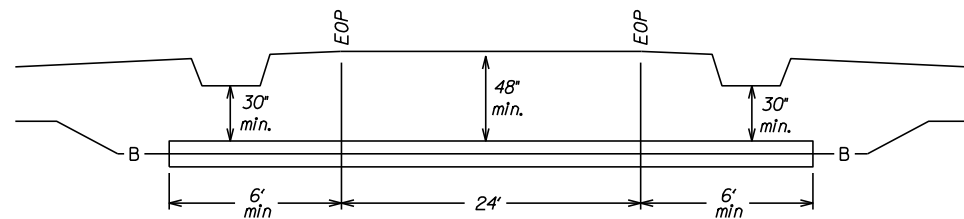
MAINTAIN A MINIMUM DEPTH OF 48"
WHEN ON MADISON COUNTY R. O. W.

⑥ CABLE

ALL 1" INNERDUCT PLACED SHALL BE E/W
MULE TAPE FOR PULLING FIBER DROPS.



Bore Detail - FACING EAST SIDE OF MT PILGRIM RD



CALL BEFORE YOU DIG



TWO FULL BUS. DAYS BEFORE YOU DIG.
IT IS THE CONTRACTORS RESPONSIBILITY TO CONTACT
UTILITY COMPANIES PRIOR TO ANY CONSTRUCTION AS
THE LOCATION OF UTILITIES SHOWN ON THIS PLAN ARE
APPROXIMATE AND POSSIBLY INCOMPLETE. THEREFORE
CERTIFICATION TO THE LOCATION OF ALL UNDERGROUND
UTILITIES IS WITHHELD.

ATTSE

PROPOSED TELEPHONE FACILITIES
ON RIGHT OF WAY OF
Madison County

Mt Pilgrim Rd

Exchange:
601859

Designer:
Sims, Wendle

Phone:
318-473-1736

Authorization:
14J00343N

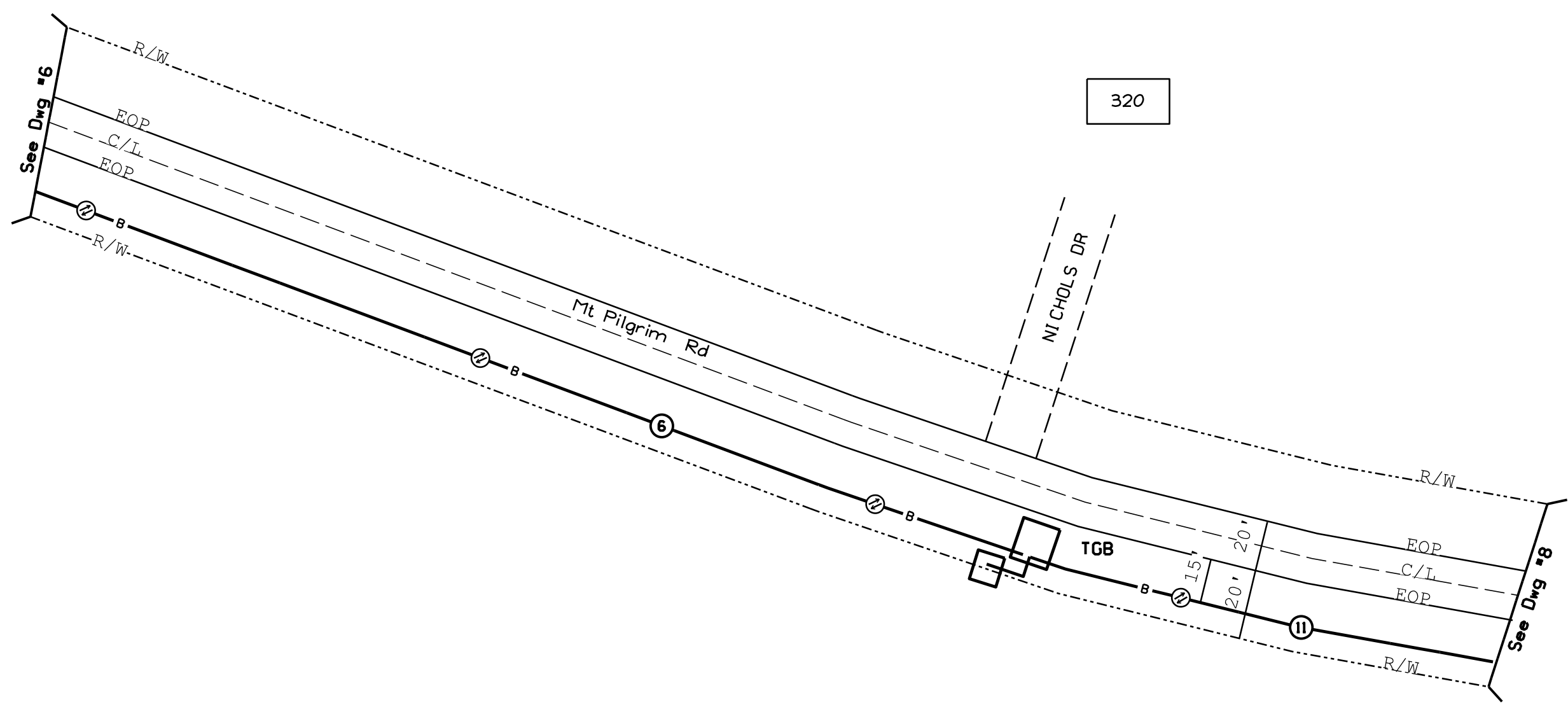
Dwg. 6 of 37



MAINTAIN A MINIMUM DEPTH OF 48"
WHEN ON MADISON COUNTY R. O. W.

ALL 1" INNERDUCT PLACED SHALL BE E/W
MULE TAPE FOR PULLING FIBER DROPS.

- ⑥ CABLE
- ⑪ CABLE




CALL BEFORE YOU DIG

**MISSISSIPPI
DIAL 811 or
1-800-227-6477
www.call811.com**

TWO FULL BUS. DAYS BEFORE YOU DIG

IT IS THE CONTRACTORS RESPONSIBILITY TO CONTACT UTILITY COMPANIES PRIOR TO ANY CONSTRUCTION AS THE LOCATION OF UTILITIES SHOWN ON THIS PLAN ARE APPROXIMATE AND POSSIBLY INCOMPLETE. THEREFORE CERTIFICATION TO THE LOCATION OF ALL UNDERGROUND UTILITIES IS WITHHELD.

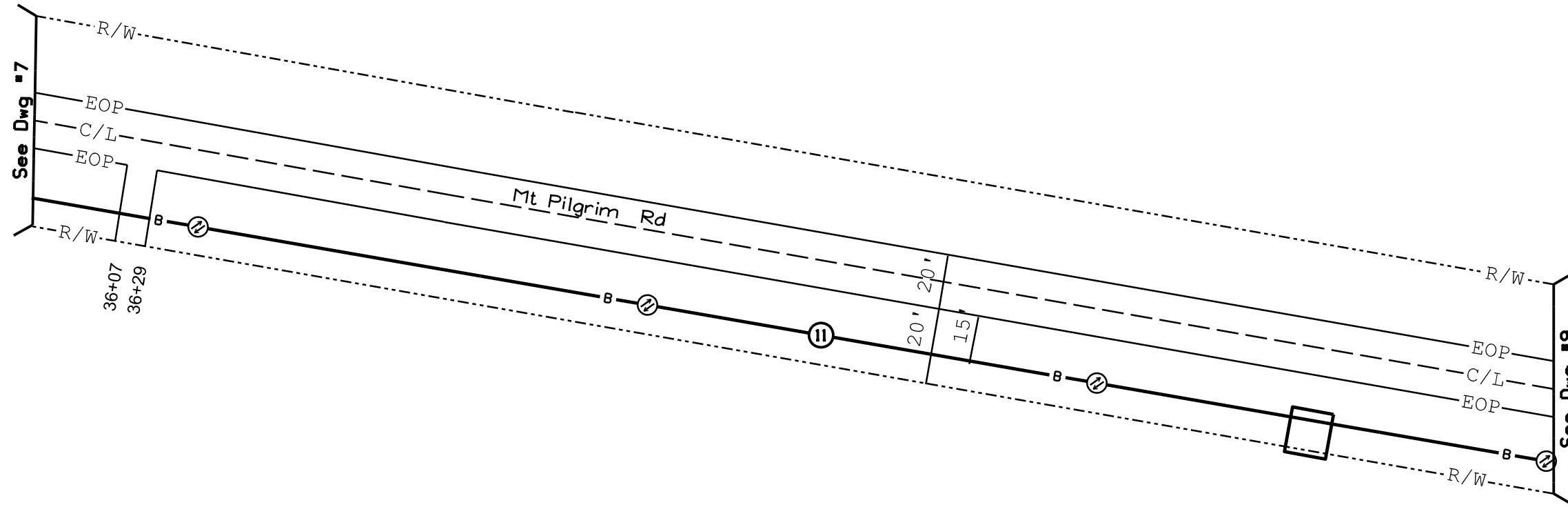
<h1>ATTSE</h1>	
PROPOSED TELEPHONE FACILITIES ON RIGHT OF WAY OF Madison County	
Mt Pilgrim Rd	
Exchange:	601859
Designer:	Sims,Wendle
Phone:	318-473-1736
Authorization:	14J00343N
Dwg.	7 of 37



MAINTAIN A MINIMUM DEPTH OF 48"
WHEN ON MADISON COUNTY R. O. W.

ALL 1" INNERDUCT PLACED SHALL BE E/W
MULE TAPE FOR PULLING FIBER DROPS.

① CABLE



CALL BEFORE YOU DIG

MISSISSIPPI
DIAL 811 or
1-800-227-6477
www.call811.com

TWO FULL BUS. DAYS BEFORE YOU DIG

IT IS THE CONTRACTOR'S RESPONSIBILITY TO CONTACT UTILITY COMPANIES PRIOR TO ANY CONSTRUCTION AS THE LOCATION OF UTILITIES SHOWN ON THIS PLAN ARE APPROXIMATE AND POSSIBLY INCOMPLETE. THEREFORE CERTIFICATION TO THE LOCATION OF ALL UNDERGROUND UTILITIES IS WITHHELD.

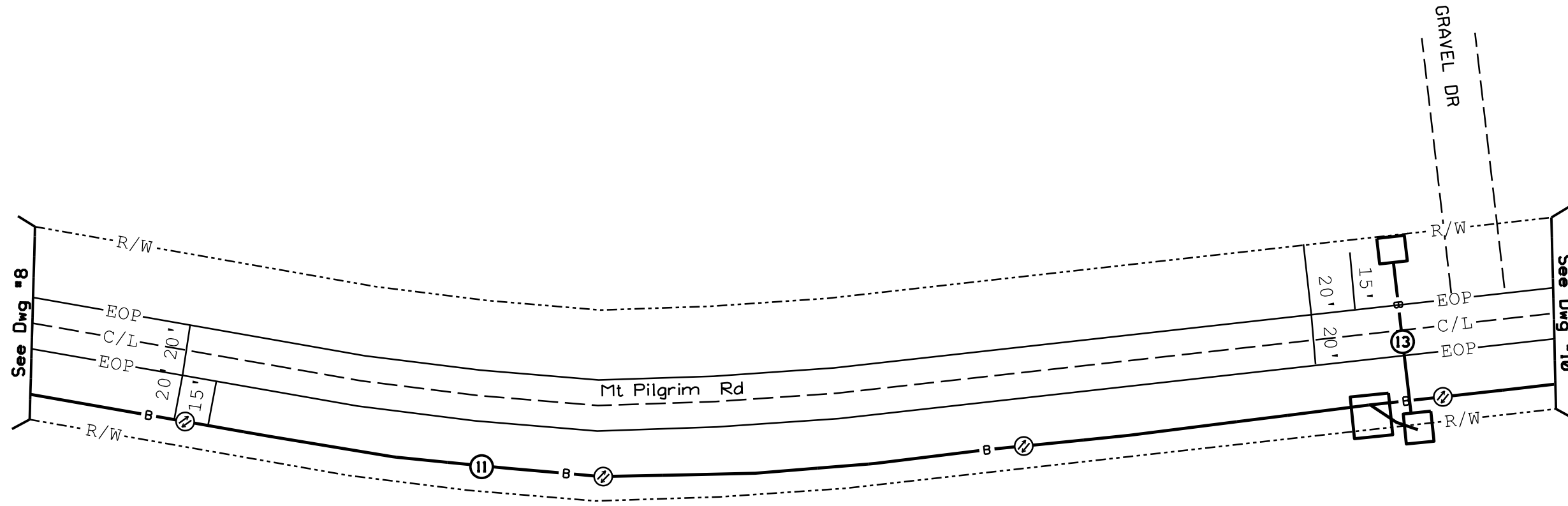
ATTSE	
PROPOSED TELEPHONE FACILITIES ON RIGHT OF WAY OF Madison County	
Mt Pilgrim Rd	
Exchange:	601859
Designer:	Sims,Wendle
Phone:	318-473-1736
Authorization:	14J00343N
Dwg. <u> 8 </u> of <u> 37 </u>	

MAINTAIN A MINIMUM DEPTH OF 48"
WHEN ON MADISON COUNTY R. O. W.

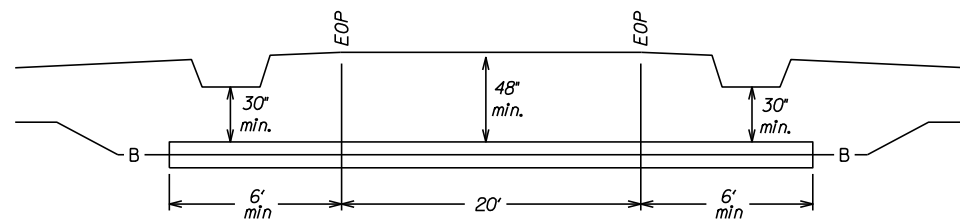
ALL 1" INNERDUCT PLACED SHALL BE E/W
MULE TAPE FOR PULLING FIBER DROPS.

- ⑪ CABLE
- ⑬ CONDUIT

398



Bore Detail - FACING EAST SIDE OF MT PILGRIM RD



CALL BEFORE YOU DIG



MISSISSIPPI
DIAL 811 or
1-800-227-6477
www.call811.com

TWO FULL BUS. DAYS BEFORE YOU DIG
IT IS THE CONTRACTORS RESPONSIBILITY TO CONTACT
UTILITY COMPANIES PRIOR TO ANY CONSTRUCTION AS
THE LOCATION OF UTILITIES SHOWN ON THIS PLAN ARE
APPROXIMATE AND POSSIBLY INCOMPLETE. THEREFORE
CERTIFICATION TO THE LOCATION OF ALL UNDERGROUND
UTILITIES IS WITHHELD.

ATTSE

PROPOSED TELEPHONE FACILITIES
ON RIGHT OF WAY OF
Madison County

Mt Pilgrim Rd


Exchange:
601859

Designer:
Sims, Wendle

Phone:
318-473-1736

Authorization:
14J00343N

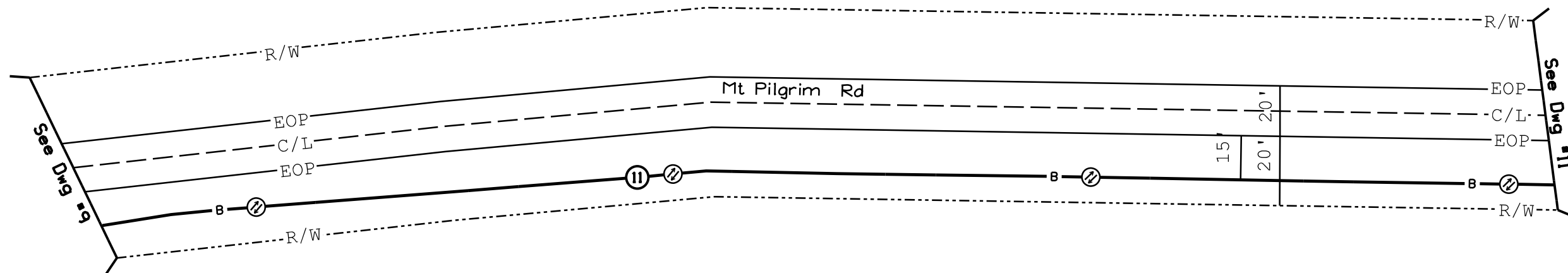
Dwg. 9 of 37



MAINTAIN A MINIMUM DEPTH OF 48"
WHEN ON MADISON COUNTY R. O. W.

ALL 1" INNERDUCT PLACED SHALL BE E/W
MULE TAPE FOR PULLING FIBER DROPS.

⑪ CABLE



CALL BEFORE YOU DIG

MISSISSIPPI
DIAL 811 or
1-800-227-6477
www.call811.com

TWO FULL BUS. DAYS BEFORE YOU DIG

IT IS THE CONTRACTORS RESPONSIBILITY TO CONTACT UTILITY COMPANIES PRIOR TO ANY CONSTRUCTION AS THE LOCATION OF UTILITIES SHOWN ON THIS PLAT ARE APPROXIMATE AND POSSIBLY INCOMPLETE. THEREFORE CERTIFICATION TO THE LOCATION OF ALL UNDERGROUND UTILITIES IS WITHHELD.

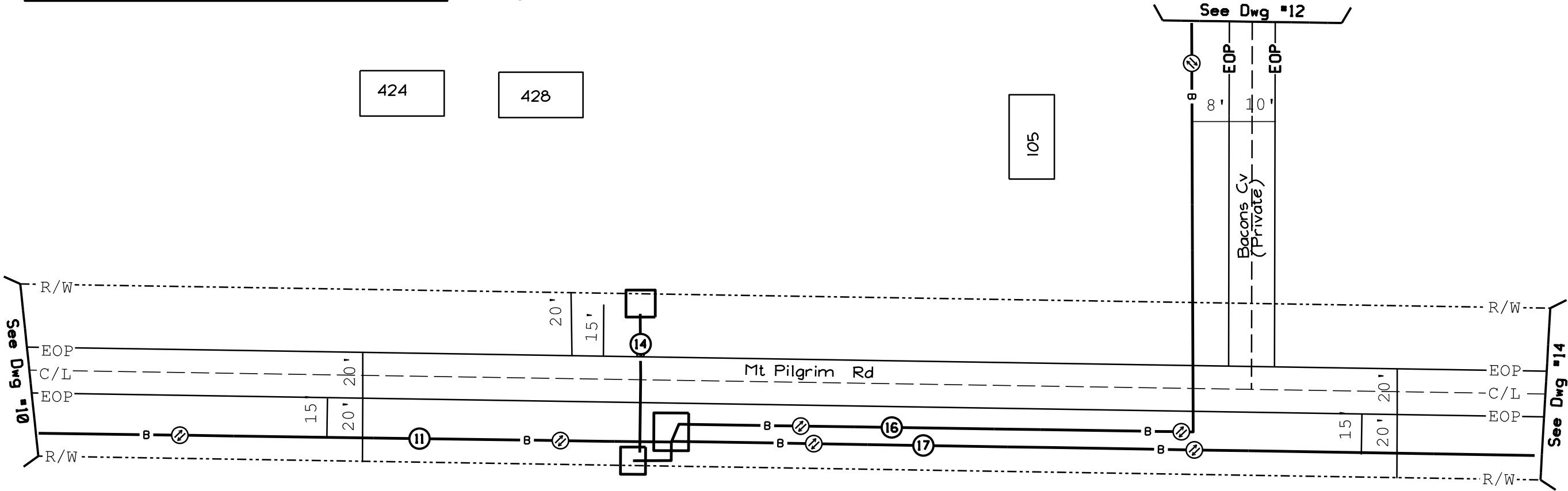
<h1>ATTSE</h1>	
PROPOSED TELEPHONE FACILITIES ON RIGHT OF WAY OF Madison County	
Mt Pilgrim Rd	
Exchange:	601859
Designer:	Sims,Wendle
Phone:	318-473-1736
Authorization:	14J00343N
Dwg. <u> 10 </u> of <u> 37 </u>	



MAINTAIN A MINIMUM DEPTH OF 48"
WHEN ON MADISON COUNTY R.O.W.

ALL 1" INNERDUCT PLACED SHALL BE E/W
MULE TAPE FOR PULLING FIBER DROPS.

- ⑪ CABLE
- ⑭ CONDUIT
- ⑯ CABLE
- ⑰ CABLE



CALL BEFORE YOU DIG

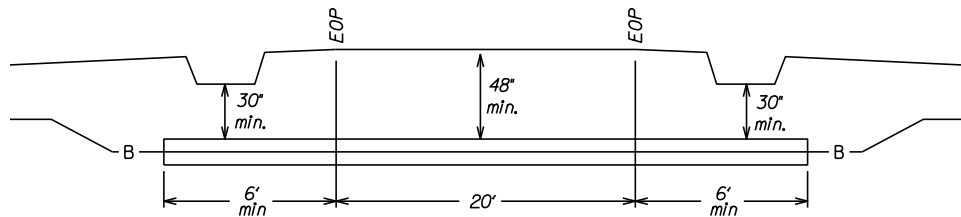
MISSISSIPPI
DIAL 811 or
1-800-227-6477
www.call811.com

TWO FULL BUS. DAYS BEFORE YOU DIG

IT IS THE CONTRACTORS RESPONSIBILITY TO CONTACT UTILITY COMPANIES PRIOR TO ANY CONSTRUCTION AS THE LOCATION OF UTILITIES SHOWN ON THIS PLAT ARE APPROXIMATE AND POSSIBLY INCOMPLETE. THEREFORE CERTIFICATION TO THE LOCATION OF ALL UNDERGROUND UTILITIES IS WITHHELD.

ATTSE	
PROPOSED TELEPHONE FACILITIES ON RIGHT OF WAY OF Madison County	
Exchange:	601859
Designer:	Sims,Wendle
Phone:	318-473-1736
Authorization:	14J00343N
Dwg. <u> 11 </u> of <u> 37 </u>	

Bore Detail - FACING EAST SIDE OF MT PILGRIM RD



MAINTAIN A MINIMUM DEPTH OF 48"
WHEN ON MADISON COUNTY R. O. W.

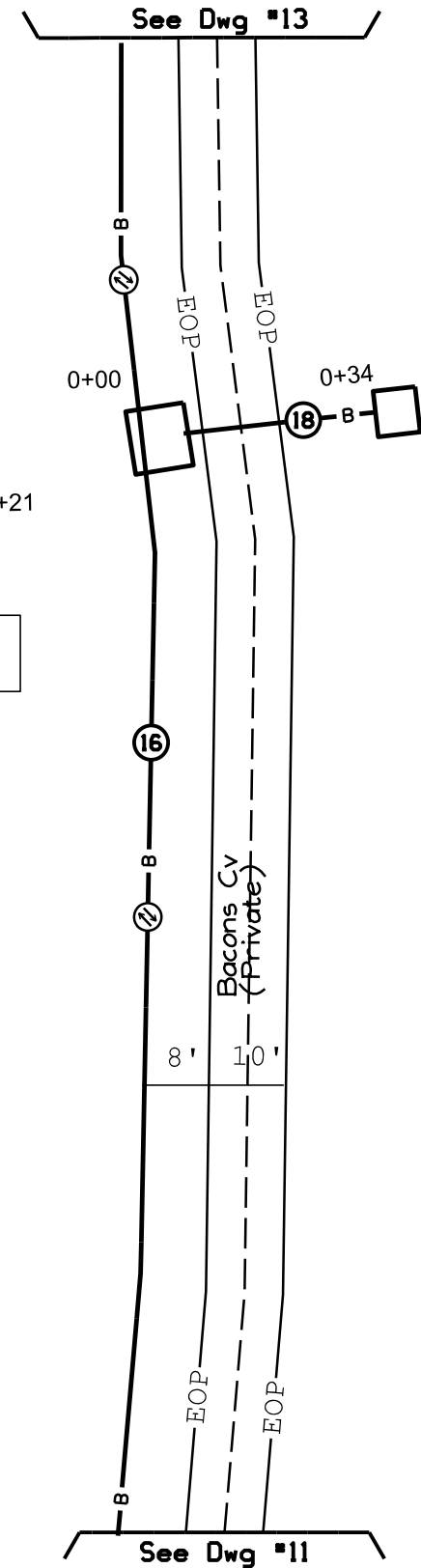


MAINTAIN A MINIMUM DEPTH OF 48"
WHEN ON MADISON COUNTY R. O. W.

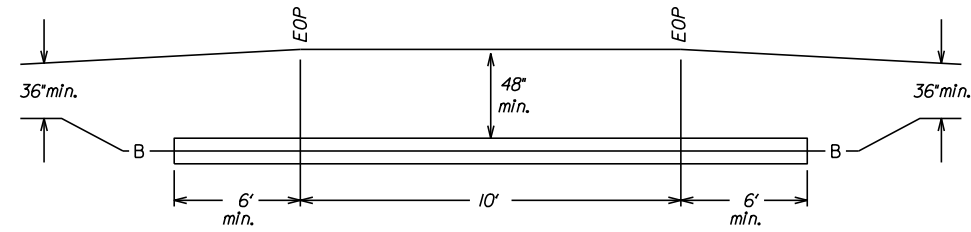
ALL 1" INNERDUCT PLACED SHALL BE E/W
MULE TAPE FOR PULLING FIBER DROPS.

⑩ CABLE

⑱ CONDUIT



Bore Detail - FACING NORTH SIDE OF MT BACON COVE



CALL BEFORE YOU DIG



TWO FULL BUS. DAYS BEFORE YOU DIG.
IT IS THE CONTRACTOR'S RESPONSIBILITY TO CONTACT
UTILITY COMPANIES PRIOR TO ANY CONSTRUCTION AS
THE LOCATION OF UTILITIES SHOWN ON THIS PLAN ARE
APPROXIMATE AND POSSIBLY INCOMPLETE. THEREFORE
CERTIFICATION TO THE LOCATION OF ALL UNDERGROUND
UTILITIES IS WITHHELD.

ATTSE

PROPOSED TELEPHONE FACILITIES
ON RIGHT OF WAY OF
Madison County

Bacon's Cv

Exchange:
601859

Designer:
Sims, Wendle

Phone:
318-473-1736

Authorization:
14J00343N

Dwg. 12 of 37



MAINTAIN A MINIMUM DEPTH OF 48"
WHEN ON MADISON COUNTY R. O. W.

ALL 1" INNERDUCT PLACED SHALL BE E/W
MULE TAPE FOR PULLING FIBER DROPS.

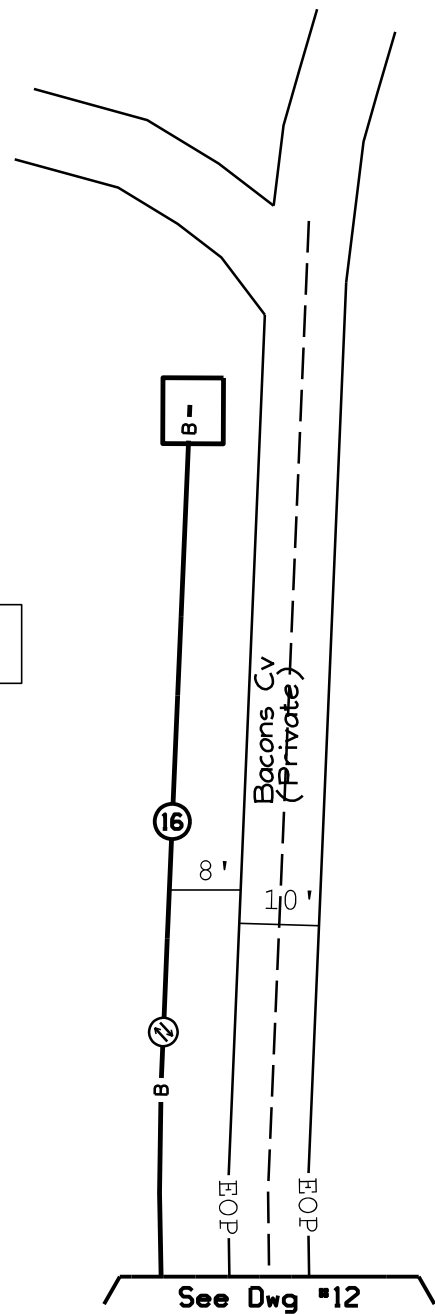
⑩ CABLE

139

133

151

154




CALL BEFORE YOU DIG

MISSISSIPPI
DIAL 811 or
1-800-227-6477
www.call811.com

TWO FULL BUS. DAYS BEFORE YOU DIG.

IT IS THE CONTRACTOR'S RESPONSIBILITY TO CONTACT UTILITY COMPANIES PRIOR TO ANY CONSTRUCTION AS THE LOCATION OF UTILITIES SHOWN ON THIS PLAN ARE APPROXIMATE AND POSSIBLY INCOMPLETE. THEREFORE CERTIFICATION TO THE LOCATION OF ALL UNDERGROUND UTILITIES IS WITHHELD.

ATTSE	
PROPOSED TELEPHONE FACILITIES ON RIGHT OF WAY OF Madison County	
Bacons Cv	
Exchange:	601859
Designer:	Sims,Wendle
Phone:	318-473-1736
Authorization:	14J00343N
Dwg. <u>13</u> of <u>37</u>	



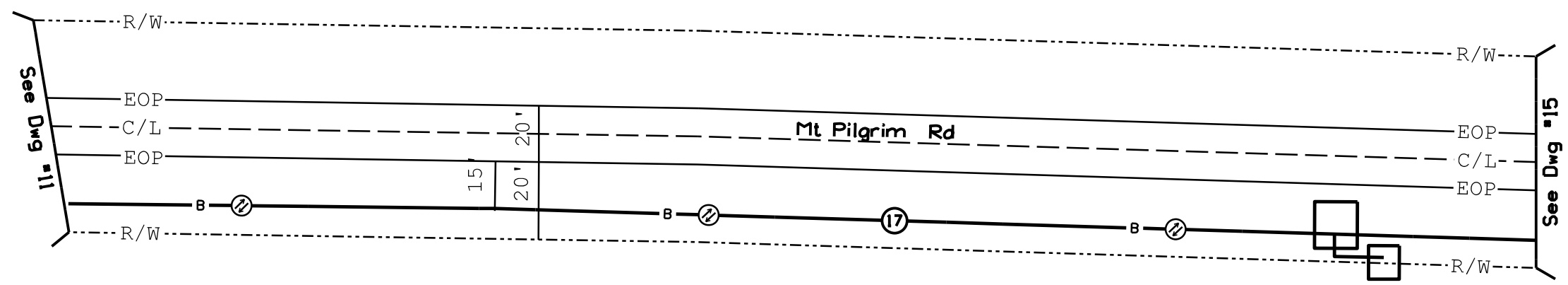
MAINTAIN A MINIMUM DEPTH OF 48"
WHEN ON MADISON COUNTY R. O. W.

ALL 1" INNERDUCT PLACED SHALL BE E/W
MULE TAPE FOR PULLING FIBER DROPS.

⑰ CABLE

476

468



CALL BEFORE YOU DIG

MISSISSIPPI
DIAL 811 or
1-800-227-6477
www.call811.com

TWO FULL BUS. DAYS BEFORE YOU DIG

IT IS THE CONTRACTORS RESPONSIBILITY TO CONTACT UTILITY COMPANIES PRIOR TO ANY CONSTRUCTION AS THE LOCATION OF UTILITIES SHOWN ON THIS PLAN ARE APPROXIMATE AND POSSIBLY INCOMPLETE. THEREFORE CERTIFICATION TO THE LOCATION OF ALL UNDERGROUND UTILITIES IS WITHHELD.

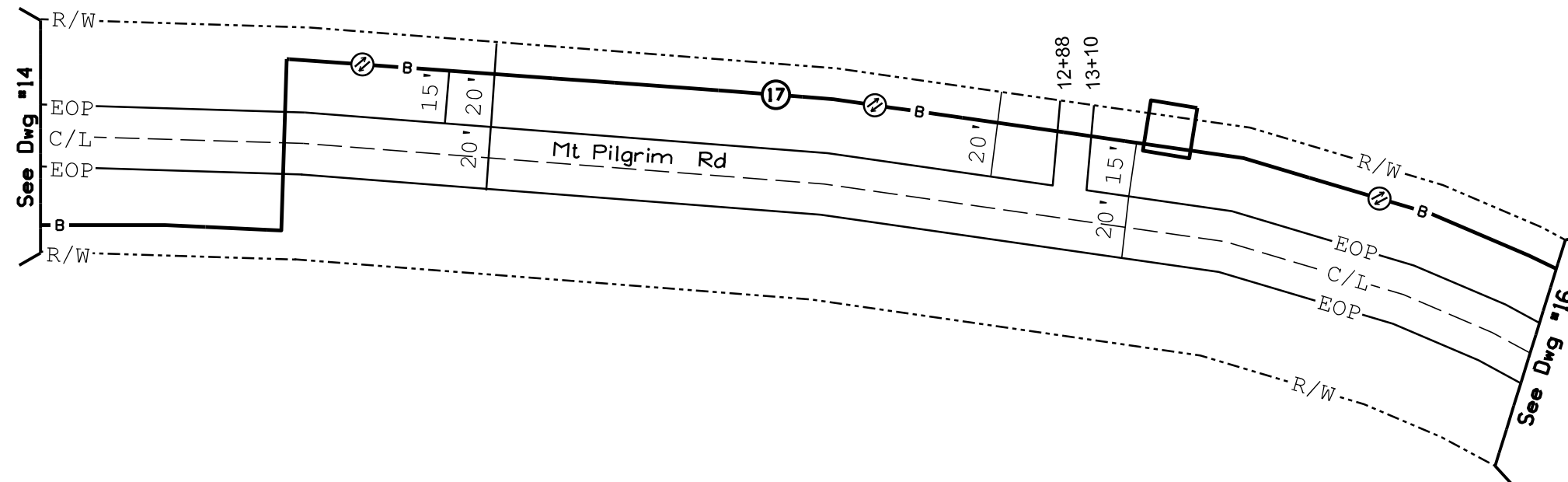
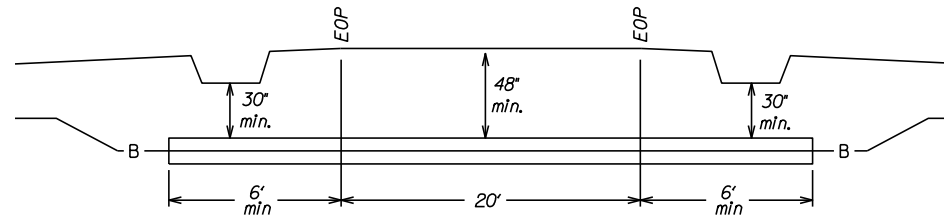
<h1>ATTSE</h1>	
PROPOSED TELEPHONE FACILITIES ON RIGHT OF WAY OF Madison County	
Mt Pilgrim Rd	
Exchange:	601859
Designer:	Sims,Wendle
Phone:	318-473-1736
Authorization:	14J00343N
Dwg. <u>14</u> of <u>37</u>	

MAINTAIN A MINIMUM DEPTH OF 48"
WHEN ON MADISON COUNTY R. O. W.

ALL 1" INNERDUCT PLACED SHALL BE E/W
MULE TAPE FOR PULLING FIBER DROPS.

⑰ CABLE

Bore Detail - FACING EAST SIDE OF MT PILGRIM RD



CALL BEFORE YOU DIG



MISSISSIPPI
DIAL 811 or
1-800-227-6477
www.call811.com

TWO FULL BUS. DAYS BEFORE YOU DIG

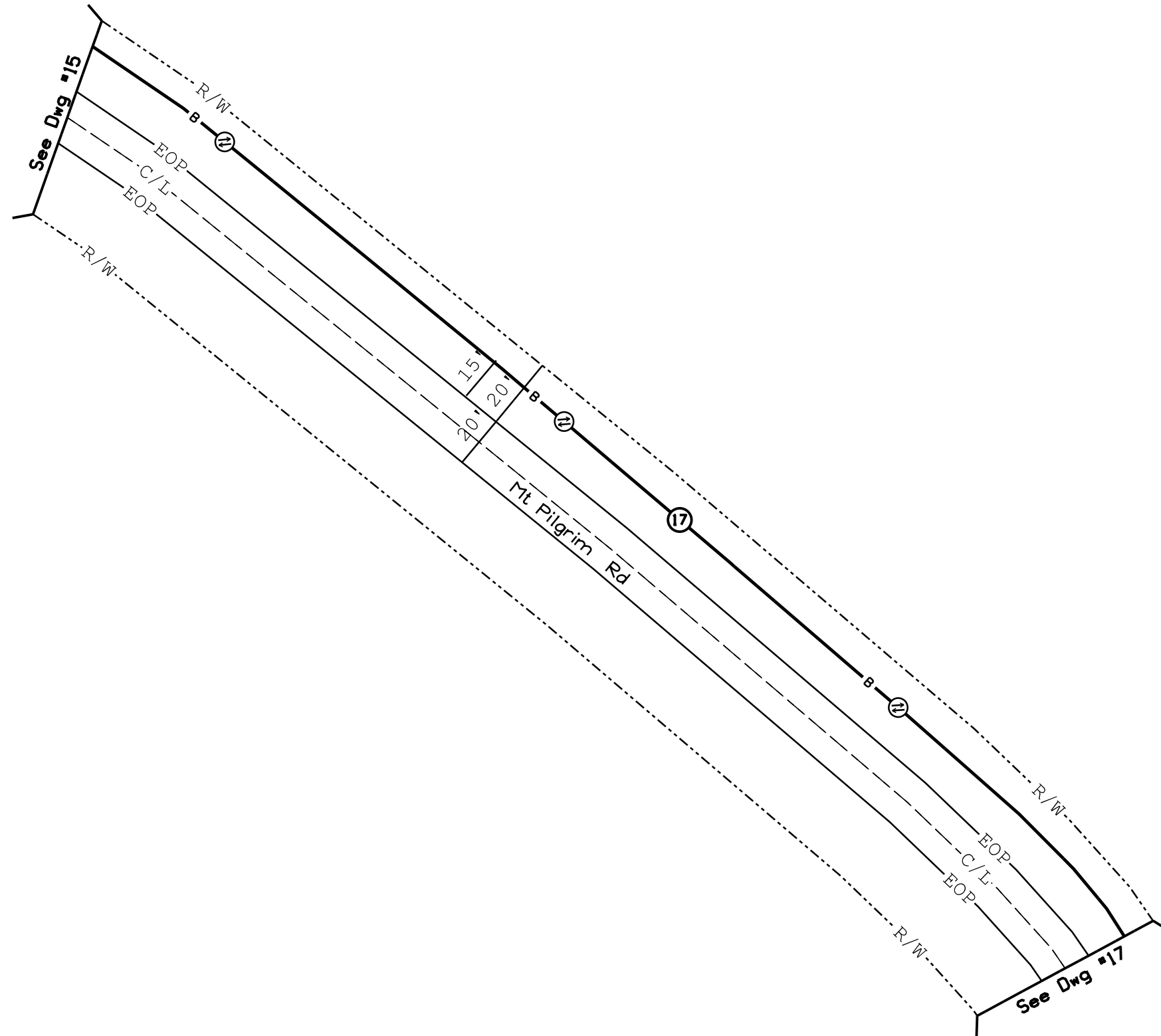
IT IS THE CONTRACTOR'S RESPONSIBILITY TO CONTACT UTILITY COMPANIES PRIOR TO ANY CONSTRUCTION AS THE LOCATION OF UTILITIES SHOWN ON THIS PLAN ARE APPROXIMATE AND POSSIBLY INCOMPLETE. THEREFORE CERTIFICATION TO THE LOCATION OF ALL UNDERGROUND UTILITIES IS WITHHELD.

ATTSE	
PROPOSED TELEPHONE FACILITIES ON RIGHT OF WAY OF Madison County	
Mt Pilgrim Rd	
Exchange:	601859
Designer:	Sims, Wendle
Phone:	318-473-1736
Authorization:	14J00343N
Dwg. <u>15</u> of <u>37</u>	

MAINTAIN A MINIMUM DEPTH OF 48"
WHEN ON MADISON COUNTY R. O. W.

⑰ CABLE

ALL 1" INNERDUCT PLACED SHALL BE E/W
MULE TAPE FOR PULLING FIBER DROPS.



CALL BEFORE YOU DIG

MISSISSIPPI
DIAL 811 or
1-800-227-6477
www.call811.com

TWO FULL BUS. DAYS BEFORE YOU DIG

IT IS THE CONTRACTOR'S RESPONSIBILITY TO CONTACT UTILITY COMPANIES PRIOR TO ANY CONSTRUCTION AS THE LOCATION OF UTILITIES SHOWN ON THIS PLAN ARE APPROXIMATE AND POSSIBLY INCOMPLETE. THEREFORE CERTIFICATION TO THE LOCATION OF ALL UNDERGROUND UTILITIES IS WITHHELD.

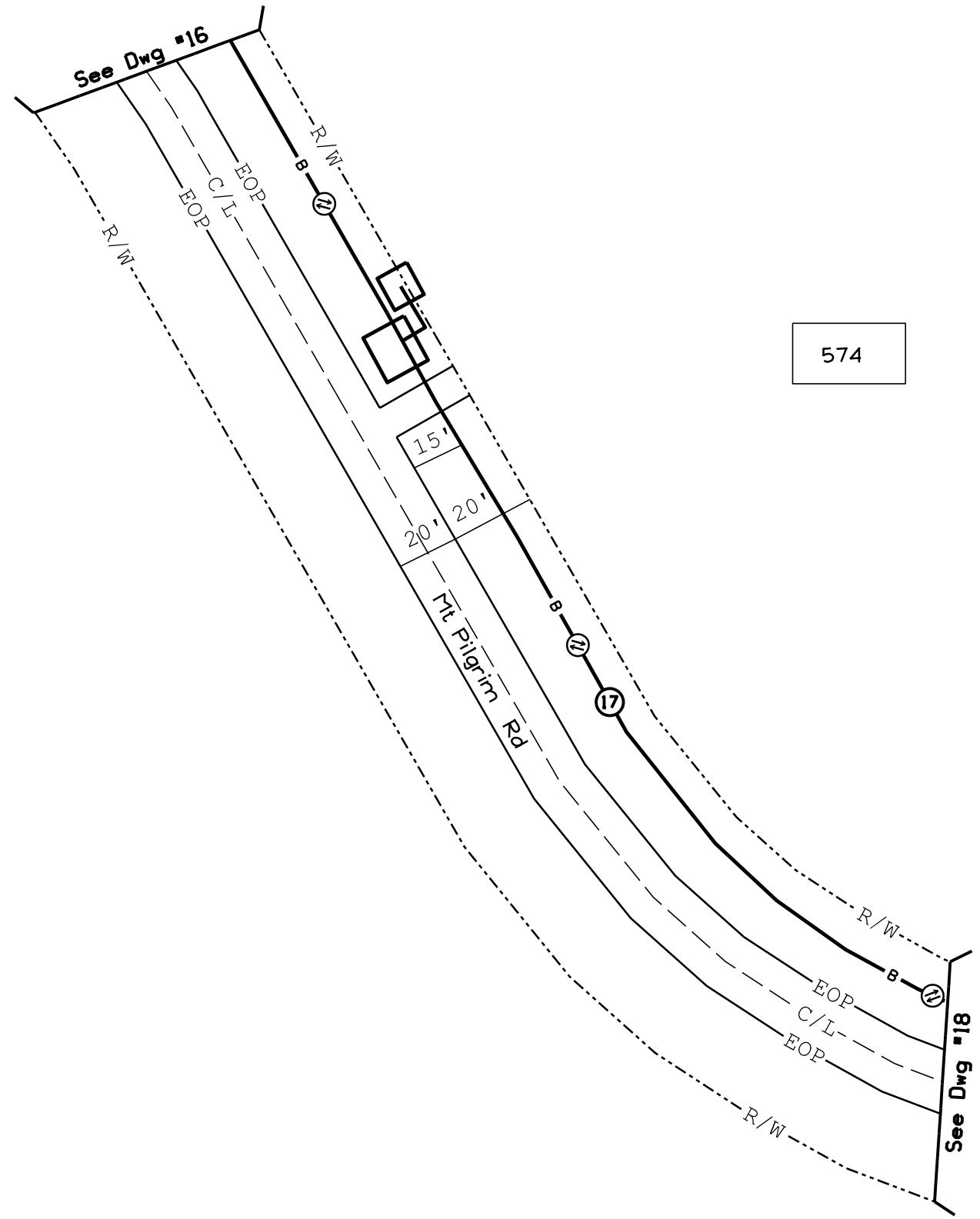
ATTSE	
PROPOSED TELEPHONE FACILITIES ON RIGHT OF WAY OF Madison County	
Mt Pilgrim Rd	
Exchange:	601859
Designer:	Sims, Wendle
Phone:	318-473-1736
Authorization:	14J00343N
Dwg. <u>16</u> of <u>37</u>	



MAINTAIN A MINIMUM DEPTH OF 48"
WHEN ON MADISON COUNTY R.O.W.

ALL 1" INNERDUCT PLACED SHALL BE E/W
MULE TAPE FOR PULLING FIBER DROPS.

⑰ CABLE



574


CALL BEFORE YOU DIG

MISSISSIPPI
DIAL 811 or
1-800-227-6477
www.call811.com

TWO FULL BUS. DAYS BEFORE YOU DIG

IT IS THE CONTRACTOR'S RESPONSIBILITY TO CONTACT UTILITY COMPANIES PRIOR TO ANY CONSTRUCTION AS THE LOCATION OF UTILITIES SHOWN ON THIS PLAN ARE APPROXIMATE AND POSSIBLY INCOMPLETE. THEREFORE, CERTIFICATION TO THE LOCATION OF ALL UNDERGROUND UTILITIES IS WITHHELD.

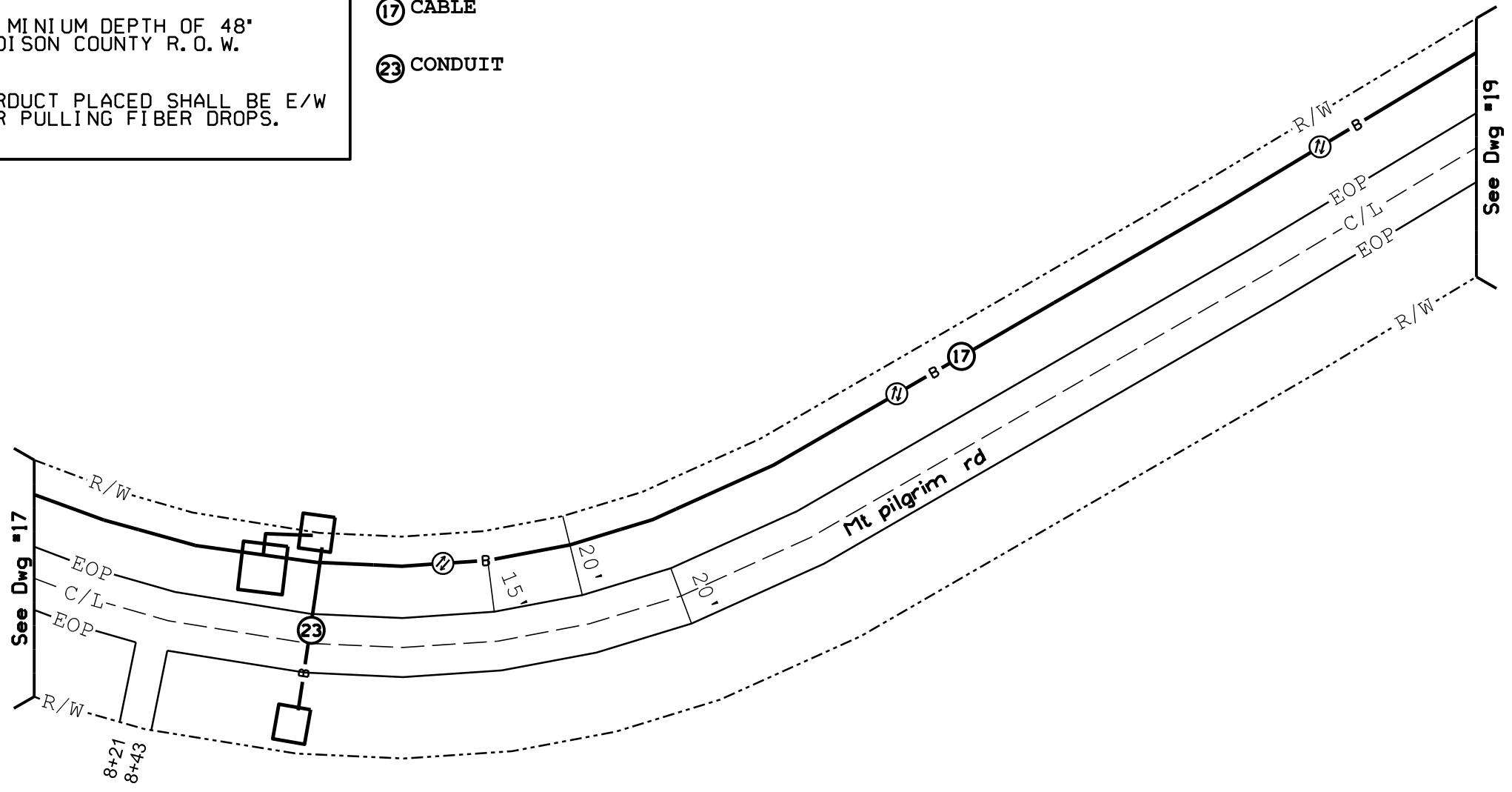
ATTSE	
PROPOSED TELEPHONE FACILITIES ON RIGHT OF WAY OF Madison County	
Mt Pilgrim Rd	
Exchange:	601859
Designer:	Sims, Wendle
Phone:	318-473-1736
Authorization:	14J00343N
Dwg. <u>17</u> of <u>37</u>	



MAINTAIN A MINIMUM DEPTH OF 48"
WHEN ON MADISON COUNTY R.O.W.

ALL 1" INNERDUCT SHALL BE E/W
MULE TAPE FOR PULLING FIBER DROPS.

- ⑰ CABLE
- ⑳ CONDUIT



595

615

CALL BEFORE YOU DIG

MISSISSIPPI
DIAL 811 or
1-800-227-6477
www.call811.com

TWO FULL BUS. DAYS BEFORE YOU DIG

IT IS THE CONTRACTOR'S RESPONSIBILITY TO CONTACT UTILITY COMPANIES PRIOR TO ANY CONSTRUCTION AS THE LOCATION OF UTILITIES SHOWN ON THIS PLAN ARE APPROXIMATE AND POSSIBLY INCOMPLETE. THEREFORE CERTIFICATION TO THE LOCATION OF ALL UNDERGROUND UTILITIES IS WITHHELD.

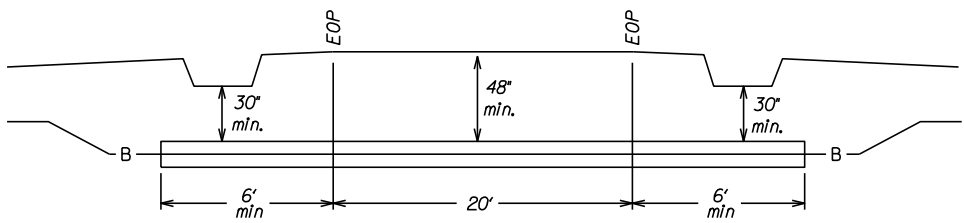
ATTSE

PROPOSED TELEPHONE FACILITIES
ON RIGHT OF WAY OF
Madison County

Mt Pilgrim Rd

Exchange:	601859
Designer:	Sims, Wendle
Phone:	318-473-1736
Authorization:	14J00343N
Dwg. <u>18</u> of <u>37</u>	

Bore Detail - FACING SOUTHEAST SIDE OF MT PILGRIM RD



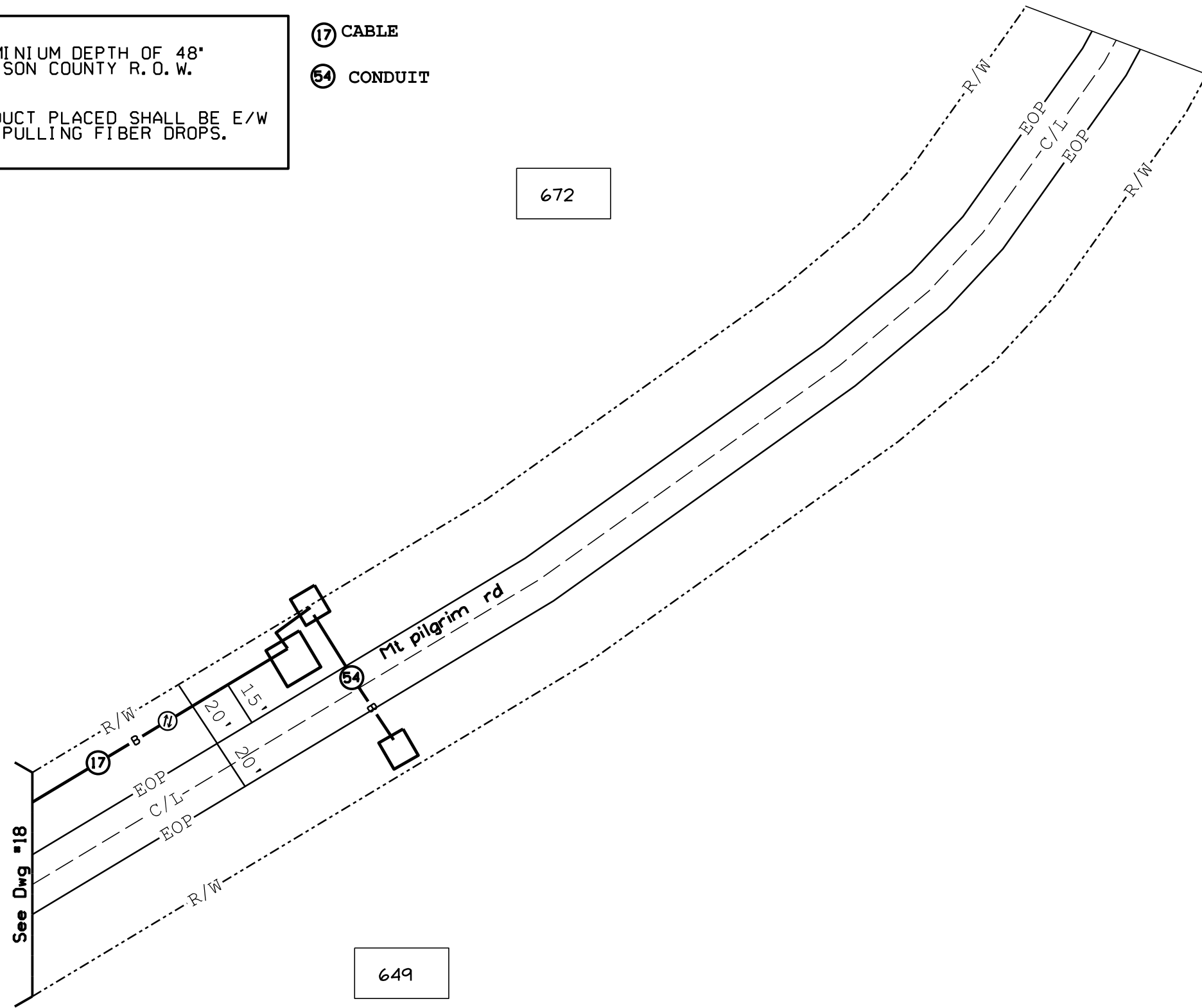
MAINTAIN A MINIMUM DEPTH OF 48"
WHEN ON MADISON COUNTY R.O.W.

ALL 1" INNERDUCT PLACED SHALL BE E/W
MULE TAPE FOR PULLING FIBER DROPS.

- ①7 CABLE
- ⑤4 CONDUIT

672

649



See Dwg #18



CALL BEFORE YOU DIG

MISSISSIPPI
DIAL 811 or
1-800-227-6477
www.call811.com

TWO FULL BUS. DAYS BEFORE YOU DIG.
IT IS THE CONTRACTORS RESPONSIBILITY TO CONTACT
UTILITY COMPANIES PRIOR TO ANY CONSTRUCTION AS
THE LOCATION OF UTILITIES SHOWN ON THIS PLAN ARE
APPROXIMATE AND POSSIBLY INCOMPLETE. THEREFORE
CERTIFICATION TO THE LOCATION OF ALL UNDERGROUND
UTILITIES IS WITHHELD.

ATTSE

PROPOSED TELEPHONE FACILITIES
ON RIGHT OF WAY OF
Madison County

Mt Pilgrim Rd

Exchange:
601859

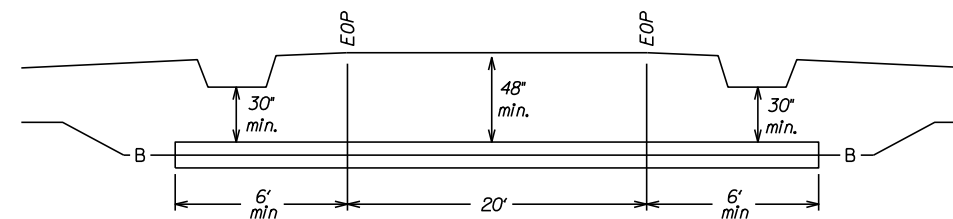
Designer:
Sims, Wendle

Phone:
318-473-1736

Authorization:
14J00343N

Dwg. 19 of 37

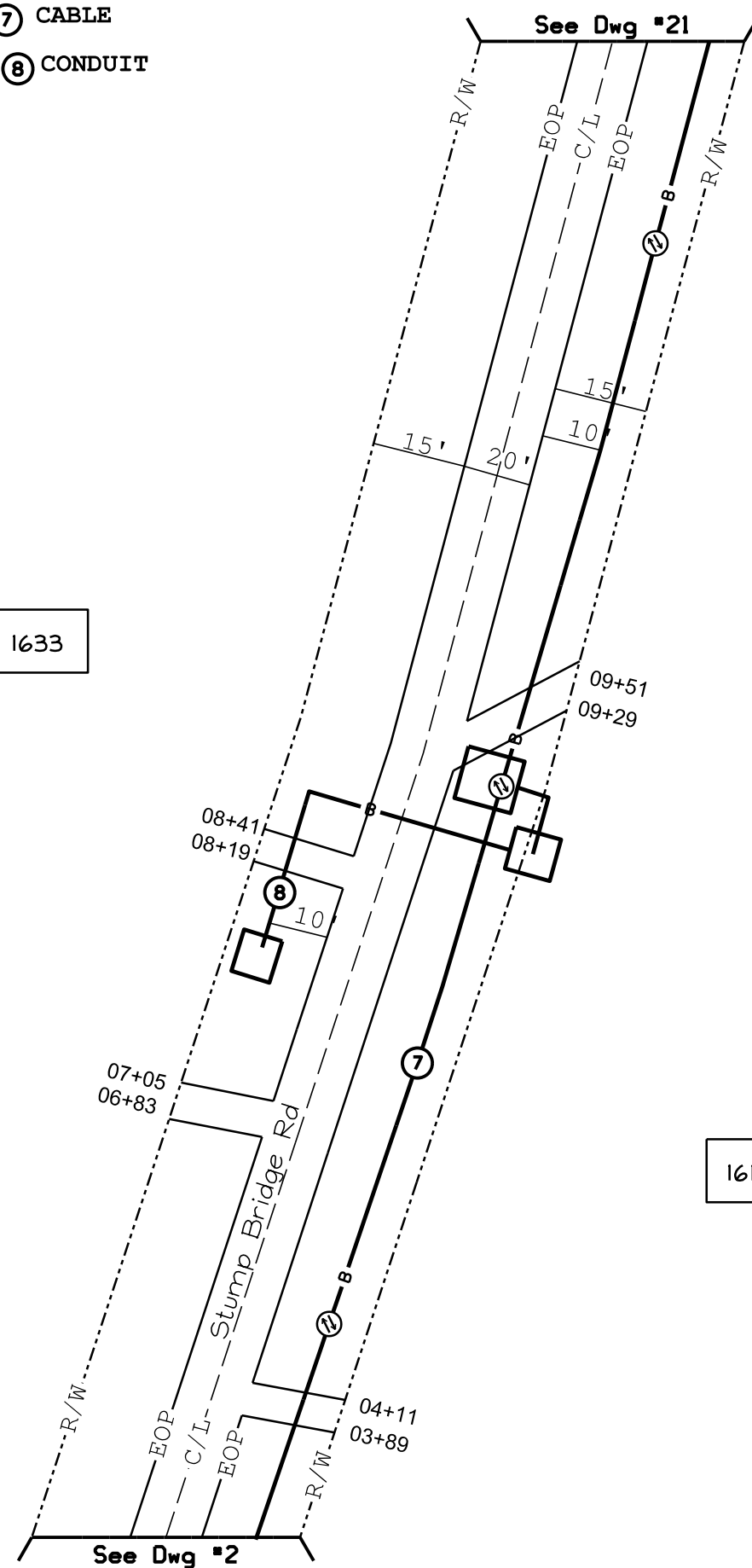

Bore Detail - FACING NORTHEAST SIDE OF MT PILGRIM RD



MAINTAIN A MINIMUM DEPTH OF 48"
WHEN ON MADISON COUNTY R. O. W.

ALL 1" INNERDUCT PLACED SHALL BE E/W
MULE TAPE FOR PULLING FIBER DROPS.

- ⑦ CABLE
- ⑧ CONDUIT



1633

1634

1623

1616

CALL BEFORE YOU DIG



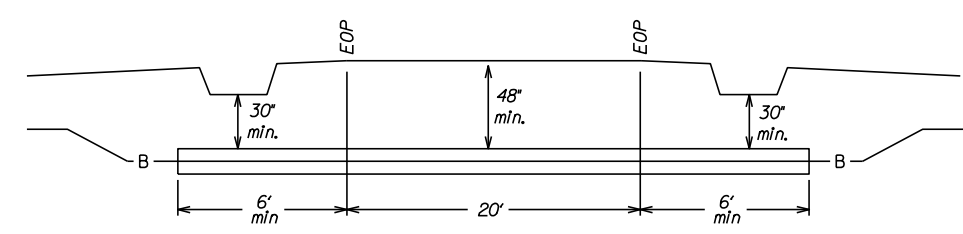
MISSISSIPPI
DIAL 811 or
1-800-227-6477
www.call811.com


TWO FULL BUS. DAYS BEFORE YOU DIG

IT IS THE CONTRACTOR'S RESPONSIBILITY TO CONTACT UTILITY COMPANIES PRIOR TO ANY CONSTRUCTION AS THE LOCATION OF UTILITIES SHOWN ON THIS PLAN ARE APPROXIMATE AND POSSIBLY INCOMPLETE. THEREFORE CERTIFICATION TO THE LOCATION OF ALL UNDERGROUND UTILITIES IS WITHHELD.

ATTSE	
PROPOSED TELEPHONE FACILITIES ON RIGHT OF WAY OF Madison County	
Stump Bridge Rd	
Exchange:	601859
Designer:	Sims, Wendle
Phone:	318-473-1736
Authorization:	14J00343N
Dwg. <u>20</u> of <u>37</u>	

Bore Detail - FACING ON NORTHEAST SIDE OF STUMP BRIDGE RD





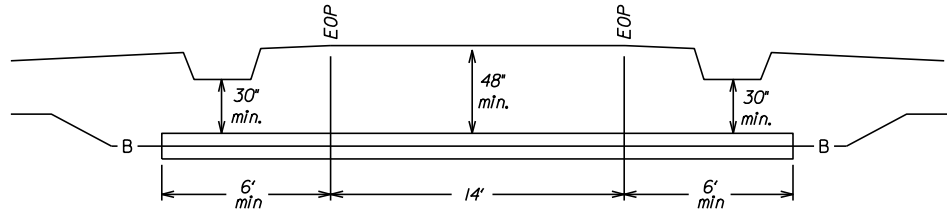
MAINTAIN A MINIMUM DEPTH OF 48"
WHEN ON MADISON COUNTY R.O.W.

ALL 1" INNERDUCT PLACED SHALL BE E/W
MULE TAPE FOR PULLING FIBER DROPS.

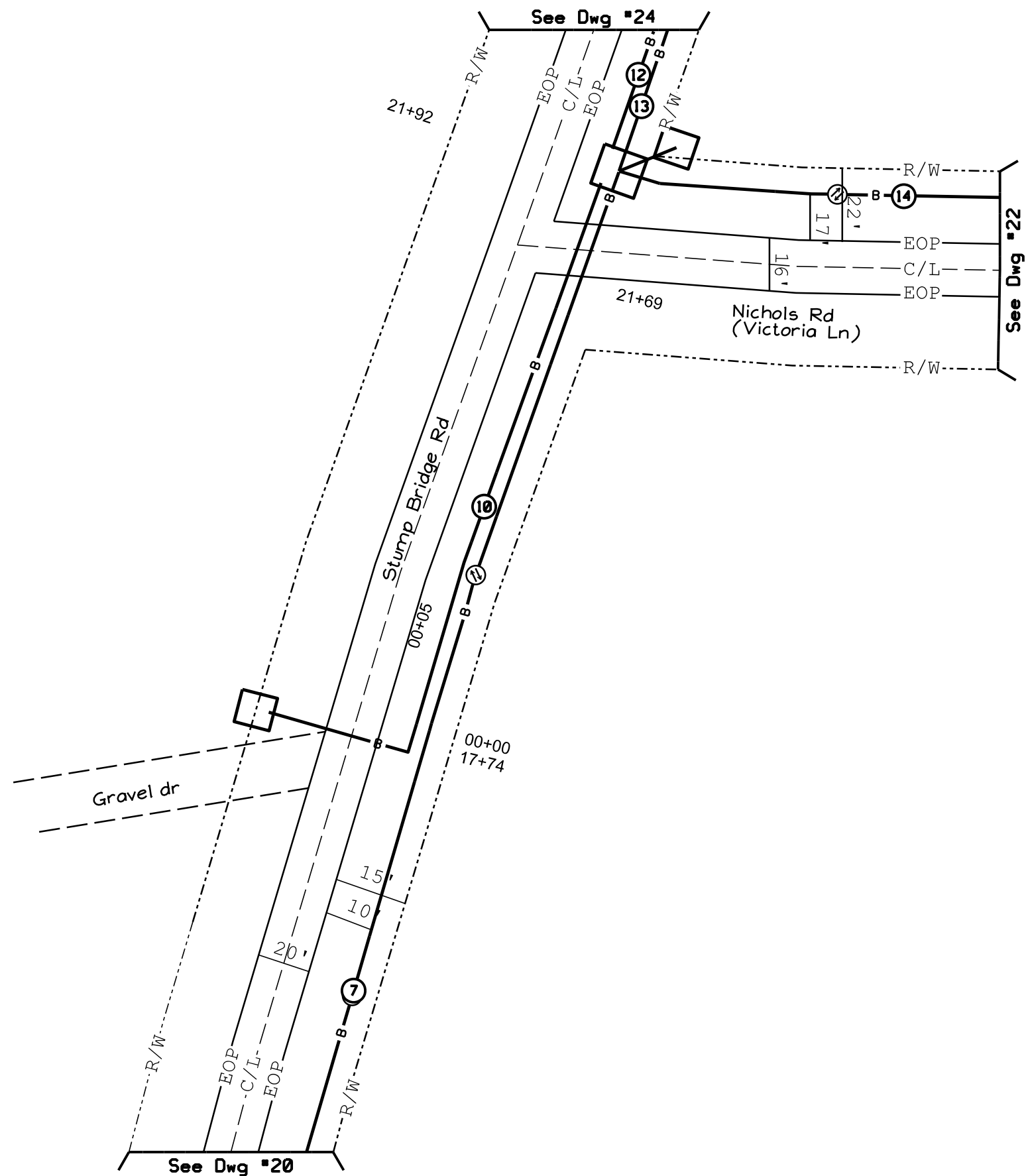
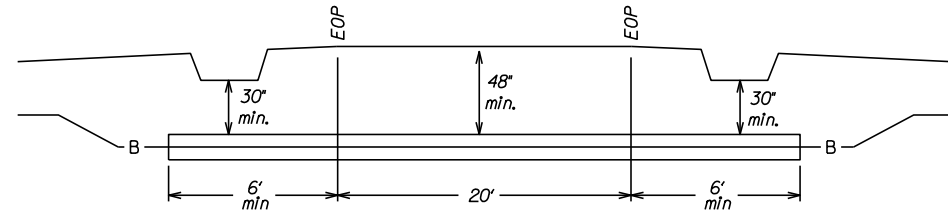
- ⑦ CABLE
- ⑩ CONDUIT
- ⑫ CONDUIT
- ⑬ CABLE
- ⑭ CABLE

1665

Bore Detail - FACING ON EAST SIDE OF NICHOLS RD



Bore Detail - FACING ON SOUTHWEST SIDE OF STUMP BRIDGE RD



CALL BEFORE YOU DIG

DIAL 811

TWO FULL BUS. DAYS BEFORE YOU DIG

IT IS THE CONTRACTOR'S RESPONSIBILITY TO CONTACT UTILITY COMPANIES PRIOR TO ANY CONSTRUCTION AS THE LOCATION OF UTILITIES SHOWN ON THIS PLAN ARE APPROXIMATE AND POSSIBLY INCOMPLETE. THEREFORE CERTIFICATION TO THE LOCATION OF ALL UNDERGROUND UTILITIES IS WITHHELD.

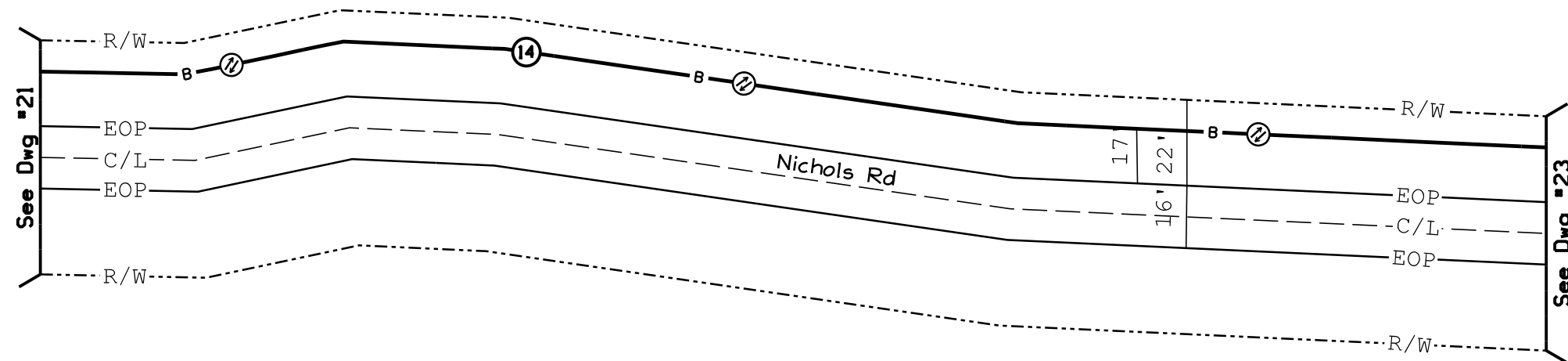
ATTSE	
PROPOSED TELEPHONE FACILITIES ON RIGHT OF WAY OF Madison County	
Stump Bridge Rd Nichols Rd	
Exchange:	601859
Designer:	Sims, Wendle
Phone:	318-473-1736
Authorization:	14J00343N
Dwg. <u>21</u> of <u>37</u>	



MAINTAIN A MINIMUM DEPTH OF 48"
WHEN ON MADISON COUNTY R. O. W.

ALL 1" INNERDUCT PLACED SHALL BE E/W
MULE TAPE FOR PULLING FIBER DROPS.

⑭ CABLE



CALL BEFORE YOU DIG



TWO FULL BUS. DAYS BEFORE YOU DIG

IT IS THE CONTRACTOR'S RESPONSIBILITY TO CONTACT
UTILITY COMPANIES PRIOR TO ANY CONSTRUCTION AS
THE LOCATION OF UTILITIES SHOWN ON THIS PLAN ARE
APPROXIMATE AND POSSIBLY INCOMPLETE. THEREFORE
CERTIFICATION TO THE LOCATION OF ALL UNDERGROUND
UTILITIES IS WITHHELD.

ATTSE

PROPOSED TELEPHONE FACILITIES
ON RIGHT OF WAY OF
Madison County

Nichols Rd


Exchange:
601859

Designer:
Sims, Wendle

Phone:
318-473-1736

Authorization:
14J00343N

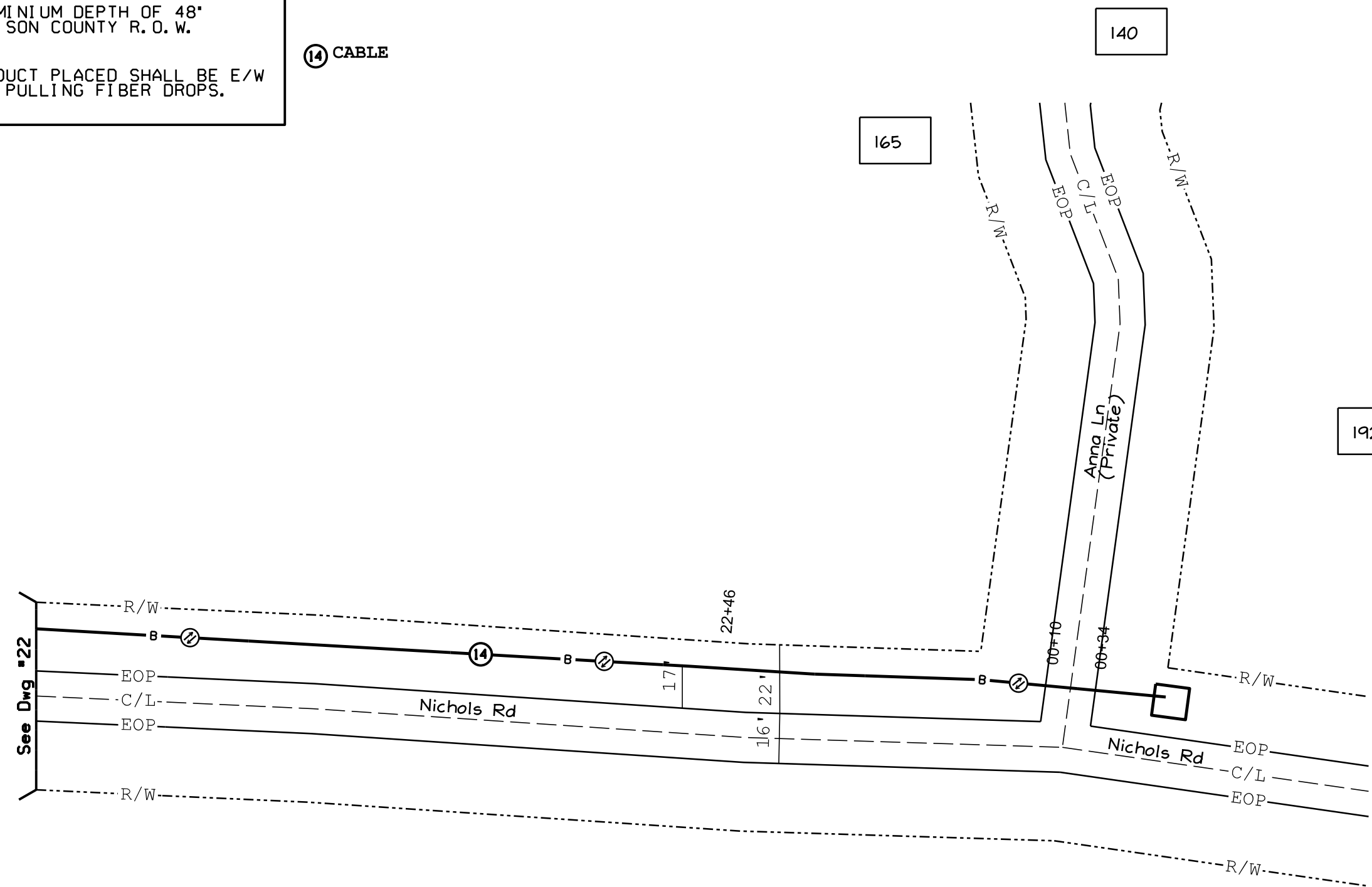
Dwg. 22 of 37



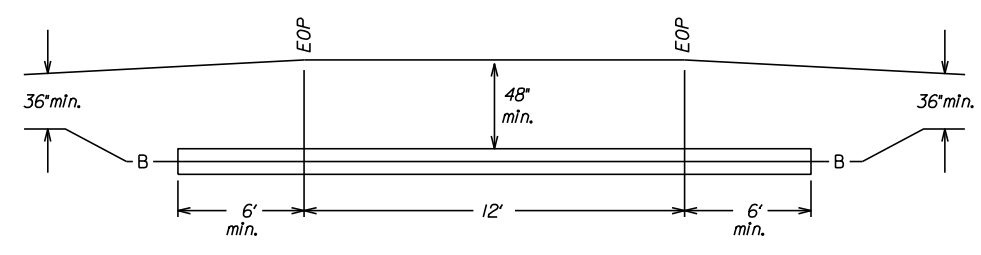
MAINTAIN A MINIMUM DEPTH OF 48"
WHEN ON MADISON COUNTY R. O. W.

ALL 1" INNERDUCT PLACED SHALL BE E/W
MULE TAPE FOR PULLING FIBER DROPS.

14 CABLE



Bore Detail - FACING NORTH SIDE OF ANNA LN



CALL BEFORE YOU DIG




MISSISSIPPI
DIAL 811 or
1-800-227-6477
www.call811.com

TWO FULL BUS. DAYS BEFORE YOU DIG

IT IS THE CONTRACTOR'S RESPONSIBILITY TO CONTACT UTILITY COMPANIES PRIOR TO ANY CONSTRUCTION AS THE LOCATION OF UTILITIES SHOWN ON THIS PLAN ARE APPROXIMATE AND POSSIBLY INCOMPLETE. THEREFORE CERTIFICATION TO THE LOCATION OF ALL UNDERGROUND UTILITIES IS WITHHELD.

ATTSE	
PROPOSED TELEPHONE FACILITIES ON RIGHT OF WAY OF Madison County	
Nichols Rd	
Exchange:	601859
Designer:	Sims, Wendle
Phone:	318-473-1736
Authorization:	14J00343N
Dwg. <u>23</u> of <u>37</u>	

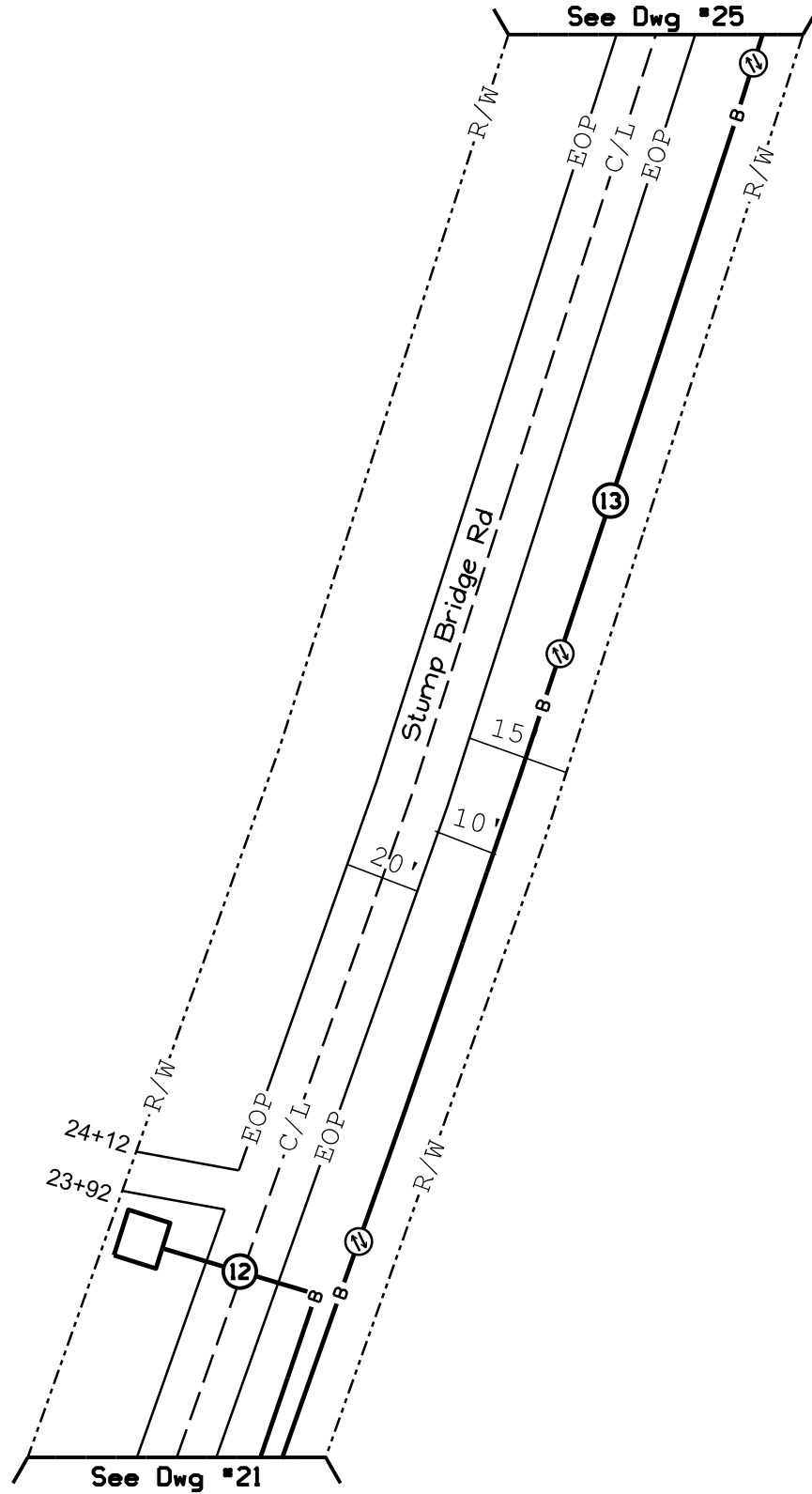


MAINTAIN A MINIMUM DEPTH OF 48"
WHEN ON MADISON COUNTY R.O.W.

ALL 1" INNERDUCT PLACED SHALL BE E/W
MULE TAPE FOR PULLING FIBER DROPS.

⑫ CONDUIT

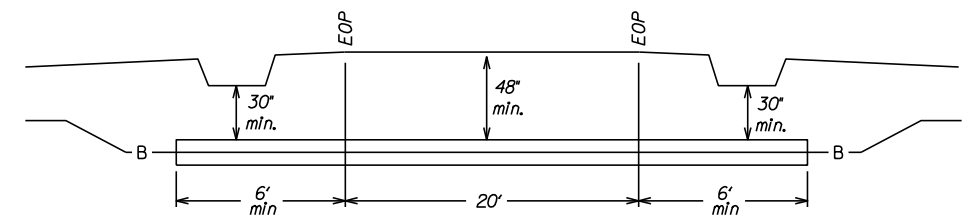
⑬ CABLE



1695

1687

Bore Detail - FACING ON NORTHEAST SIDE OF STUMP BRIDGE RD



ATTSE

PROPOSED TELEPHONE FACILITIES
ON RIGHT OF WAY OF
Madison County

Stump Bridge Rd


Exchange:
601859

Designer:
Sims, Wendle

Phone:
318-473-1736

Authorization:
14J00343N

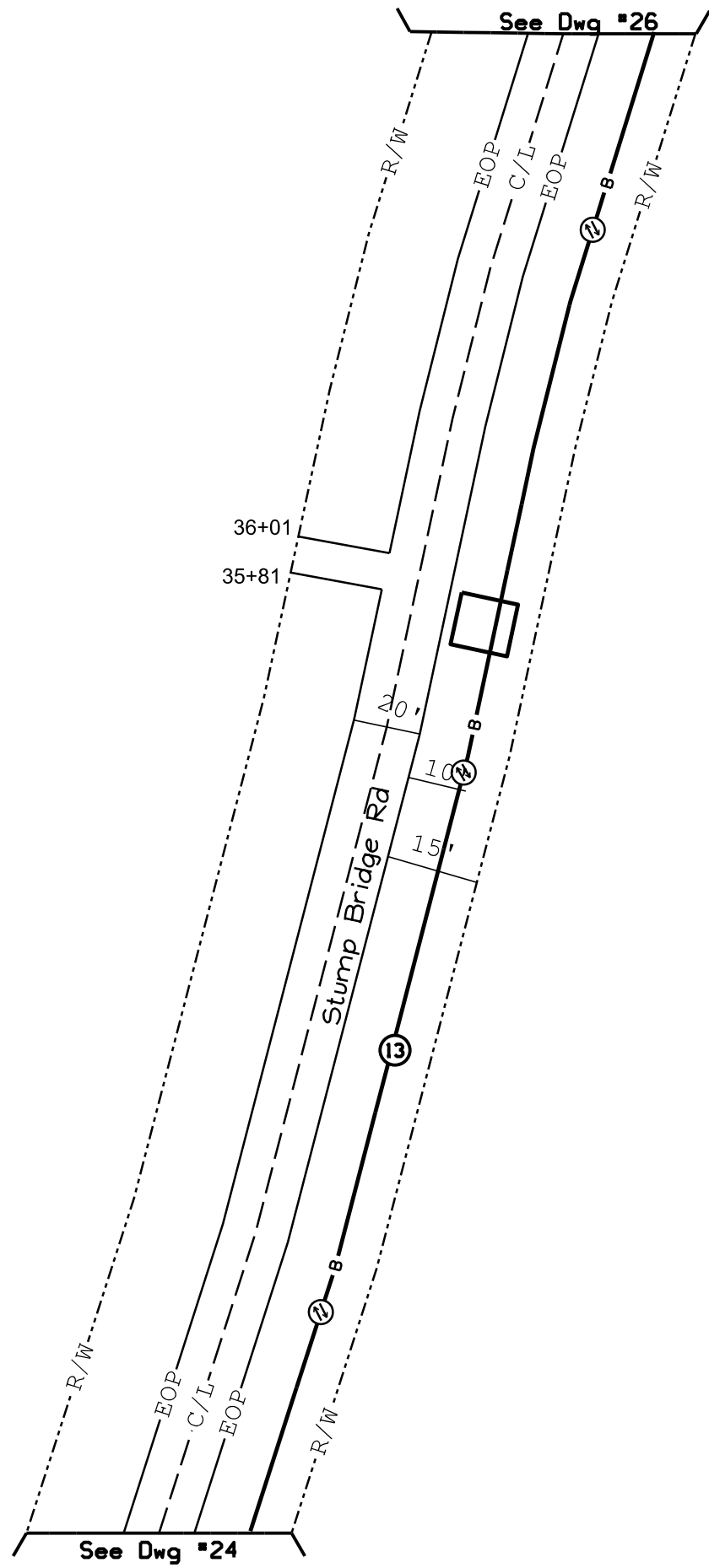
Dwg. 24 of 37



MAINTAIN A MINIMUM DEPTH OF 48"
WHEN ON MADISON COUNTY R.O.W.

ALL 1" INNERDUCT PLACED SHALL BE E/W
MULE TAPE FOR PULLING FIBER DROPS.

⑬ CABLE



CALL BEFORE YOU DIG




MISSISSIPPI
DIAL 811 or
1-800-227-6477
www.call811.com

TWO FULL BUS, DAYS BEFORE YOU DIG

IT IS THE CONTRACTOR'S RESPONSIBILITY TO CONTACT UTILITY COMPANIES PRIOR TO ANY CONSTRUCTION AS THE LOCATION OF UTILITIES SHOWN ON THIS PLAN ARE APPROXIMATE AND POSSIBLY INCOMPLETE. THEREFORE CERTIFICATION TO THE LOCATION OF ALL UNDERGROUND UTILITIES IS WITHHELD.

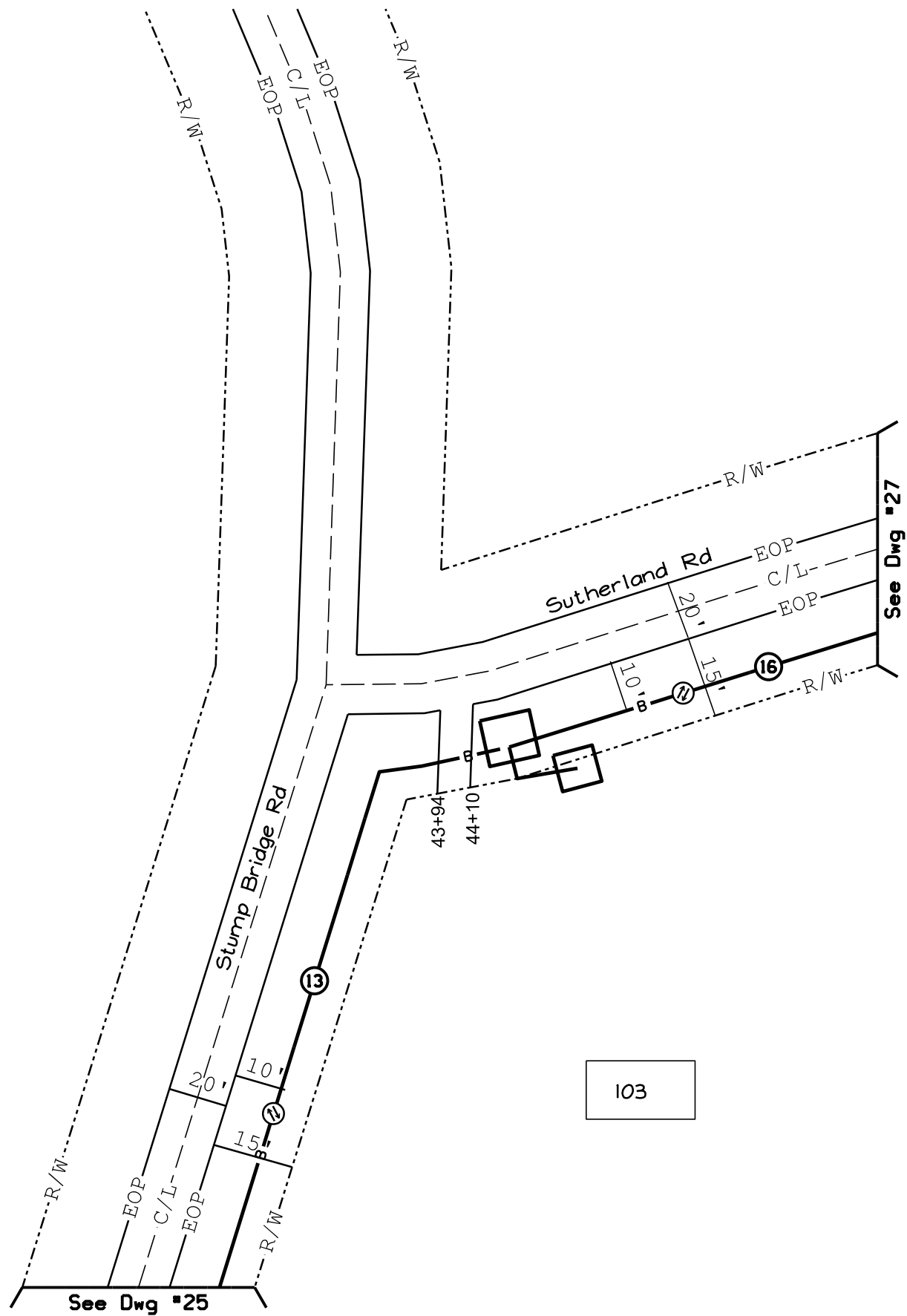
ATTSE	
PROPOSED TELEPHONE FACILITIES ON RIGHT OF WAY OF Madison County	
Stump Bridge Rd	
Exchange:	601859
Designer:	Sims, Wendle
Phone:	318-473-1736
Authorization:	14J00343N
Dwg. <u>25</u> of <u>37</u>	



MAINTAIN A MINIMUM DEPTH OF 48"
WHEN ON MADISON COUNTY R.O.W.

ALL 1" INNERDUCT PLACED SHALL BE E/W
MULE TAPE FOR PULLING FIBER DROPS.

- ⑬ CABLE
- ⑭ CABLE



CALL BEFORE YOU DIG

MISSISSIPPI
DIAL 811 or
1-800-227-6477
www.call811.com

TWO FULL BUS. DAYS BEFORE YOU DIG

IT IS THE CONTRACTOR'S RESPONSIBILITY TO CONTACT UTILITY COMPANIES PRIOR TO ANY CONSTRUCTION AS THE LOCATION OF UTILITIES SHOWN ON THIS PLAN ARE APPROXIMATE AND POSSIBLY INCOMPLETE. THEREFORE CERTIFICATION TO THE LOCATION OF ALL UNDERGROUND UTILITIES IS WITHHELD.

ATTSE

PROPOSED TELEPHONE FACILITIES
ON RIGHT OF WAY OF
Madison County
Stump Bridge Rd
Sutherland Rd

Exchange:
601859

Designer:
Sims, Wendle

Phone:
318-473-1736

Authorization:
14J00343N

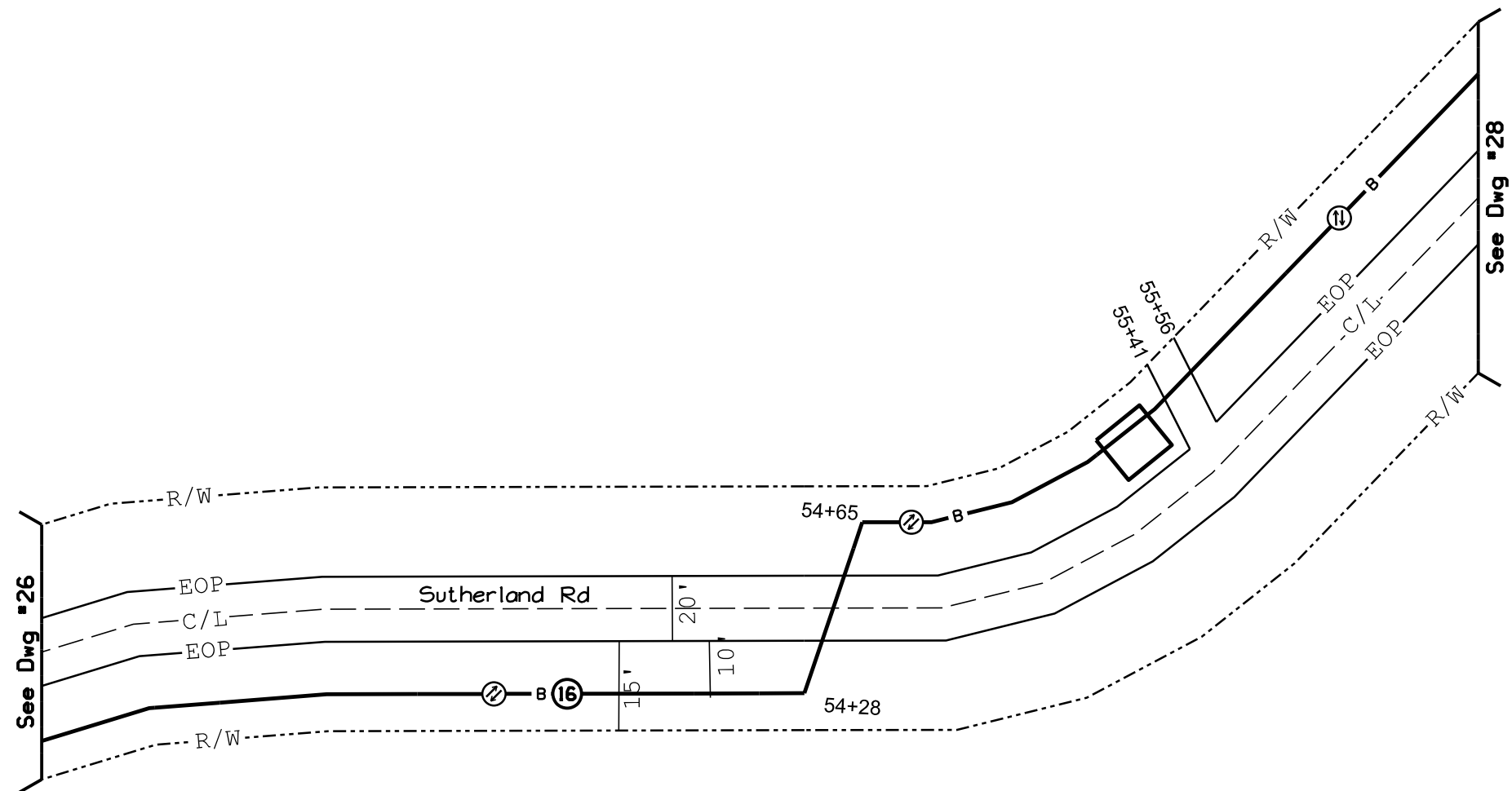
Dwg. 26 of 37



MAINTAIN A MINIMUM DEPTH OF 48"
WHEN ON MADISON COUNTY R.O.W.

ALL 1" INNERDUCT PLACED SHALL BE E/W
MULE TAPE FOR PULLING FIBER DROPS.

⑩ CABLE



CALL BEFORE YOU DIG

MISSISSIPPI
DIAL 811 or
1-800-227-6477
www.call811.com

TWO FULL BUS. DAYS BEFORE YOU DIG

IT IS THE CONTRACTOR'S RESPONSIBILITY TO CONTACT UTILITY COMPANIES PRIOR TO ANY CONSTRUCTION AS THE LOCATION OF UTILITIES SHOWN ON THIS PLAN ARE APPROXIMATE AND POSSIBLY INCOMPLETE. THEREFORE CERTIFICATION TO THE LOCATION OF ALL UNDERGROUND UTILITIES IS WITHHELD.

ATTSE

PROPOSED TELEPHONE FACILITIES
ON RIGHT OF WAY OF
Madison County

Sutherland Rd

Exchange:
601859

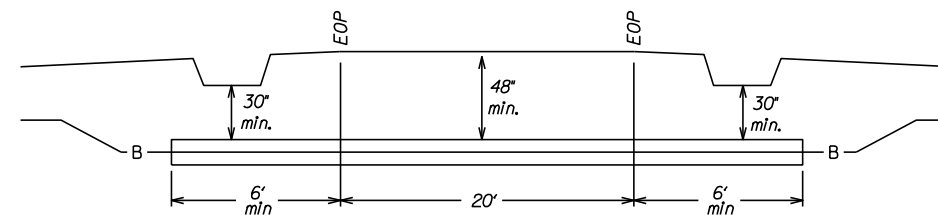
Designer:
Sims, Wendle

Phone:
318-473-1736

Authorization:
14J00343N

Dwg. 27 of 37

Bore Detail - FACING ON EAST SIDE OF SUTHERLAND RD

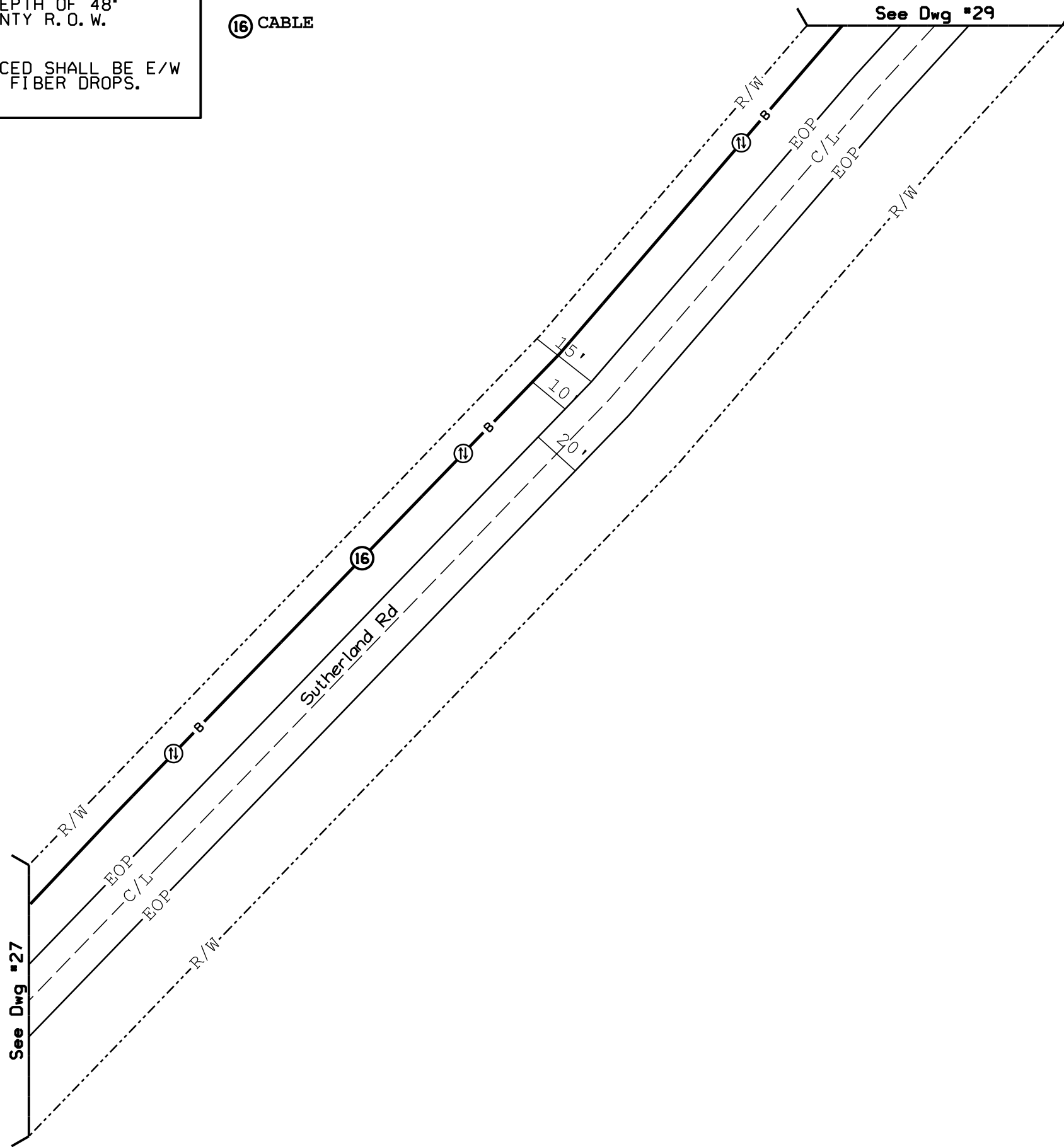




MAINTAIN A MINIMUM DEPTH OF 48"
WHEN ON MADISON COUNTY R. O. W.

ALL 1" INNERDUCT PLACED SHALL BE E/W
MULE TAPE FOR PULLING FIBER DROPS.

⑩ CABLE




CALL BEFORE YOU DIG

MISSISSIPPI
DIAL 811 or
1-800-227-6477
www.call811.com

TWO FULL BUS. DAYS BEFORE YOU DIG

IT IS THE CONTRACTOR'S RESPONSIBILITY TO CONTACT UTILITY COMPANIES PRIOR TO ANY CONSTRUCTION AS THE LOCATION OF UTILITIES SHOWN ON THIS PLAN ARE APPROXIMATE AND POSSIBLY INCOMPLETE. THEREFORE CERTIFICATION TO THE LOCATION OF ALL UNDERGROUND UTILITIES IS WITHHELD.

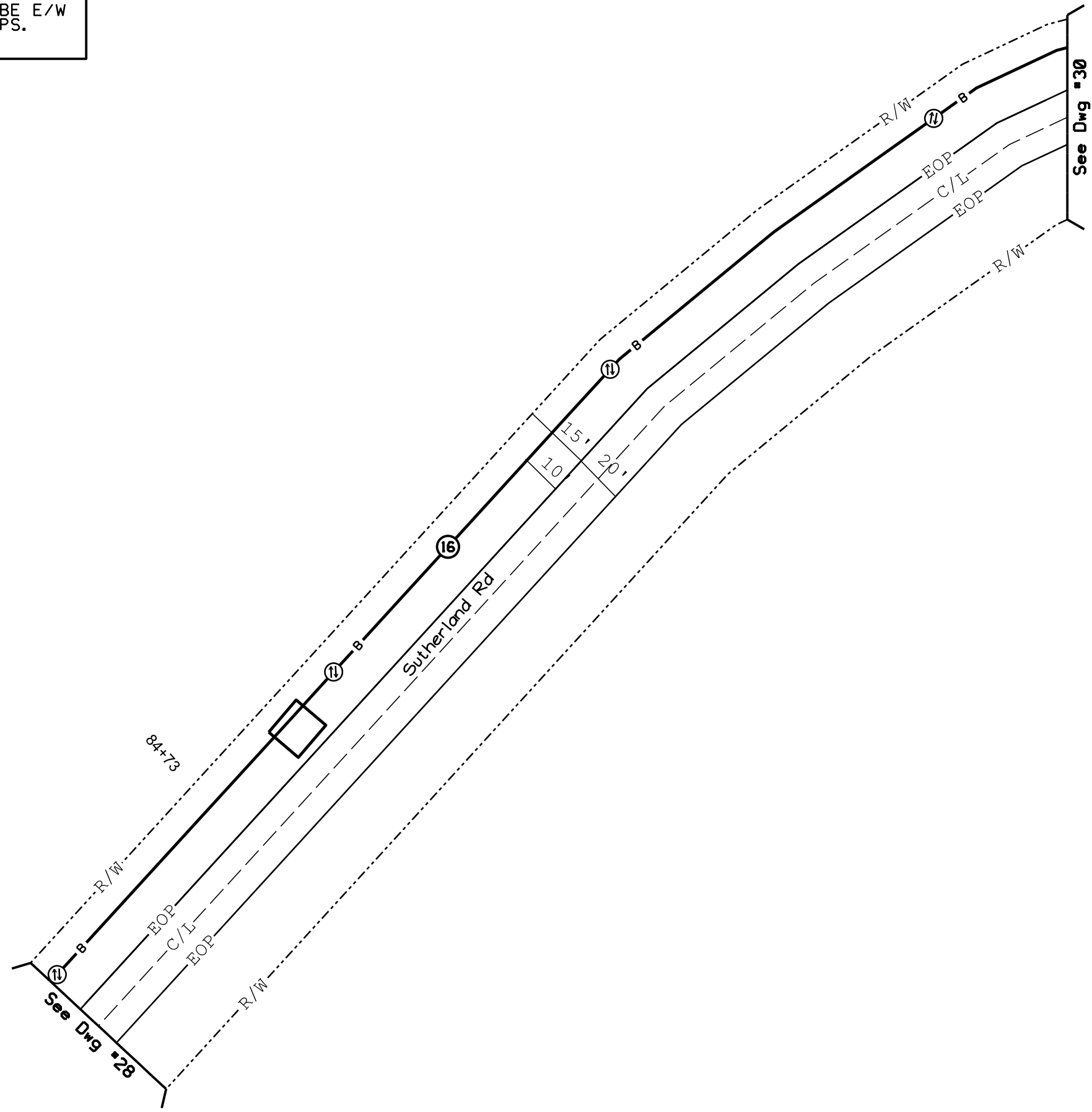
ATTSE	
PROPOSED TELEPHONE FACILITIES ON RIGHT OF WAY OF Madison County	
Sutherland Rd	
Exchange:	601859
Designer:	Sims, Wendle
Phone:	318-473-1736
Authorization:	14J00343N
Dwg. <u>28</u> of <u>37</u>	



MAINTAIN A MINIMUM DEPTH OF 48"
WHEN ON MADISON COUNTY R.O.W.

ALL 1" INNERDUCT PLACED SHALL BE E/W
MULE TAPE FOR PULLING FIBER DROPS.

⑩ CABLE



CALL BEFORE YOU DIG

DIAL 811

TWO FULL BUS. DAYS BEFORE YOU DIG

IT IS THE CONTRACTOR'S RESPONSIBILITY TO CONTACT UTILITY COMPANIES PRIOR TO ANY CONSTRUCTION AS THE LOCATION OF UTILITIES SHOWN ON THIS PLAN ARE APPROXIMATE AND POSSIBLY INCOMPLETE. THEREFORE CERTIFICATION TO THE LOCATION OF ALL UNDERGROUND UTILITIES IS WITHHELD.

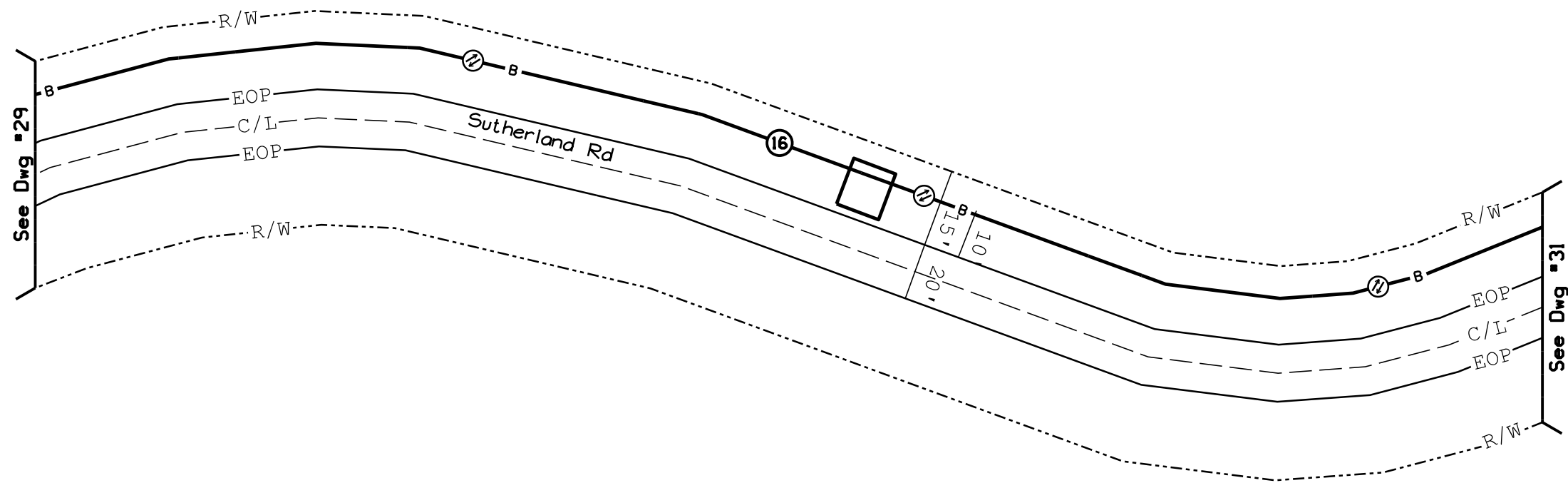
ATTSE	
PROPOSED TELEPHONE FACILITIES ON RIGHT OF WAY OF Madison County	
Sutherland Rd	
Exchange:	601859
Designer:	Sims, Wendle
Phone:	318-473-1736
Authorization:	14J00343N
Dwg. <u>29</u> of <u>37</u>	



MAINTAIN A MINIMUM DEPTH OF 48"
WHEN ON MADISON COUNTY R. O. W.

ALL 1" INNERDUCT PLACED SHALL BE E/W
MULE TAPE FOR PULLING FIBER DROPS.

⑩ CABLE



CALL BEFORE YOU DIG



DIAL
811

TWO FULL BUS, DAYS BEFORE YOU DIG

IT IS THE CONTRACTOR'S RESPONSIBILITY TO CONTACT
UTILITY COMPANIES PRIOR TO ANY CONSTRUCTION AS
THE LOCATION OF UTILITIES SHOWN ON THIS PLAN ARE
APPROXIMATE AND POSSIBLY INCOMPLETE. THEREFORE
CERTIFICATION TO THE LOCATION OF ALL UNDERGROUND
UTILITIES IS WITHHELD.

ATTSE

PROPOSED TELEPHONE FACILITIES
ON RIGHT OF WAY OF
Madison County

Sutherland Rd

Exchange:
601859

Designer:
Sims, Wendle

Phone:
318-473-1736

Authorization:
14J00343N

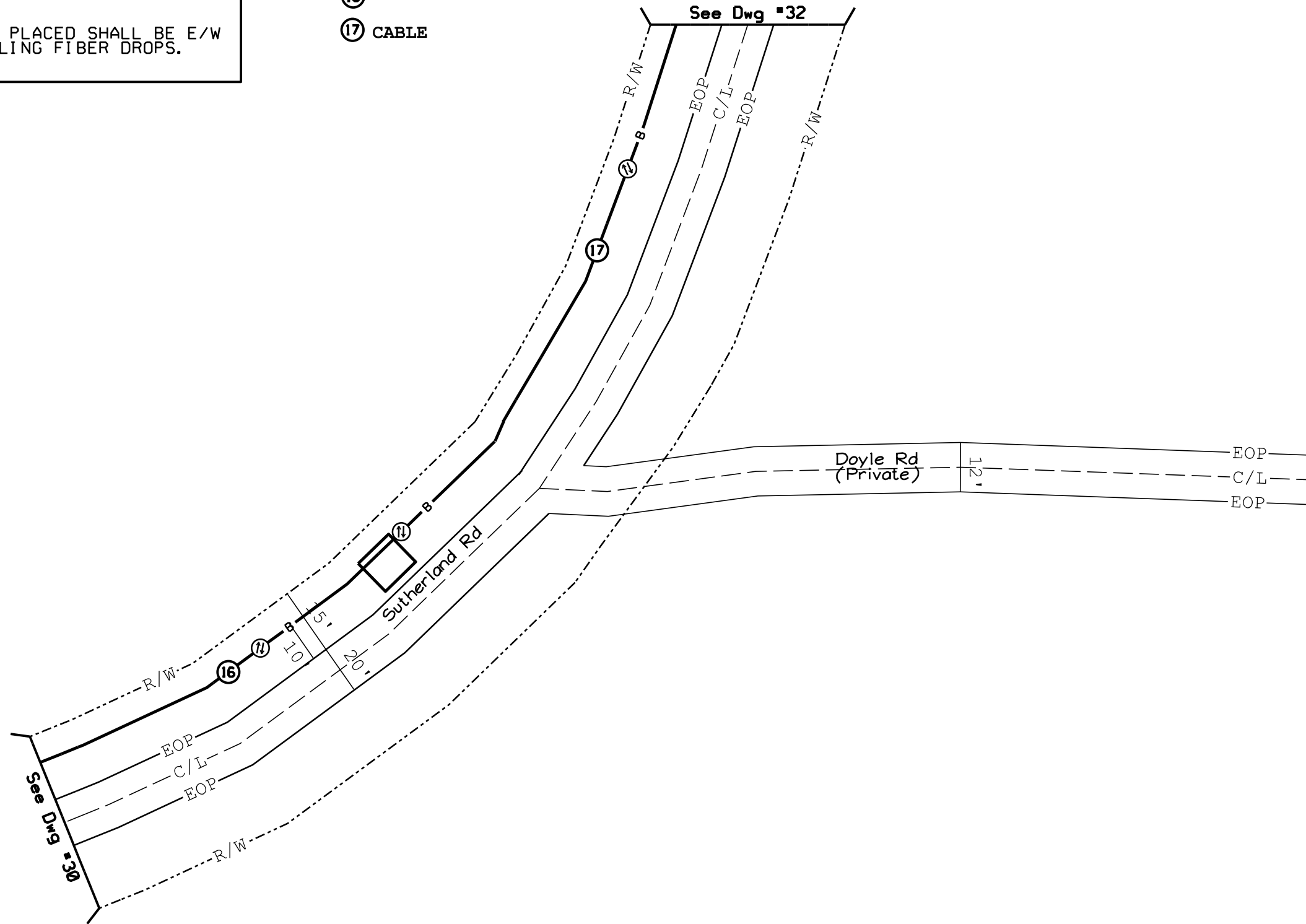
Dwg. 30 of 37



MAINTAIN A MINIMUM DEPTH OF 48"
WHEN ON MADISON COUNTY R. O. W.

ALL 1" INNERDUCT PLACED SHALL BE E/W
MULE TAPE FOR PULLING FIBER DROPS.

- ⑩ CABLE
- ⑪ CABLE



CALL BEFORE YOU DIG

DIAL 811

TWO FULL BUSINESS DAYS BEFORE YOU DIG

IT IS THE CONTRACTOR'S RESPONSIBILITY TO CONTACT UTILITY COMPANIES PRIOR TO ANY CONSTRUCTION AS THE LOCATION OF UTILITIES SHOWN ON THIS PLAN ARE APPROXIMATE AND POSSIBLY INCOMPLETE. THEREFORE CERTIFICATION TO THE LOCATION OF ALL UNDERGROUND UTILITIES IS WITHHELD.

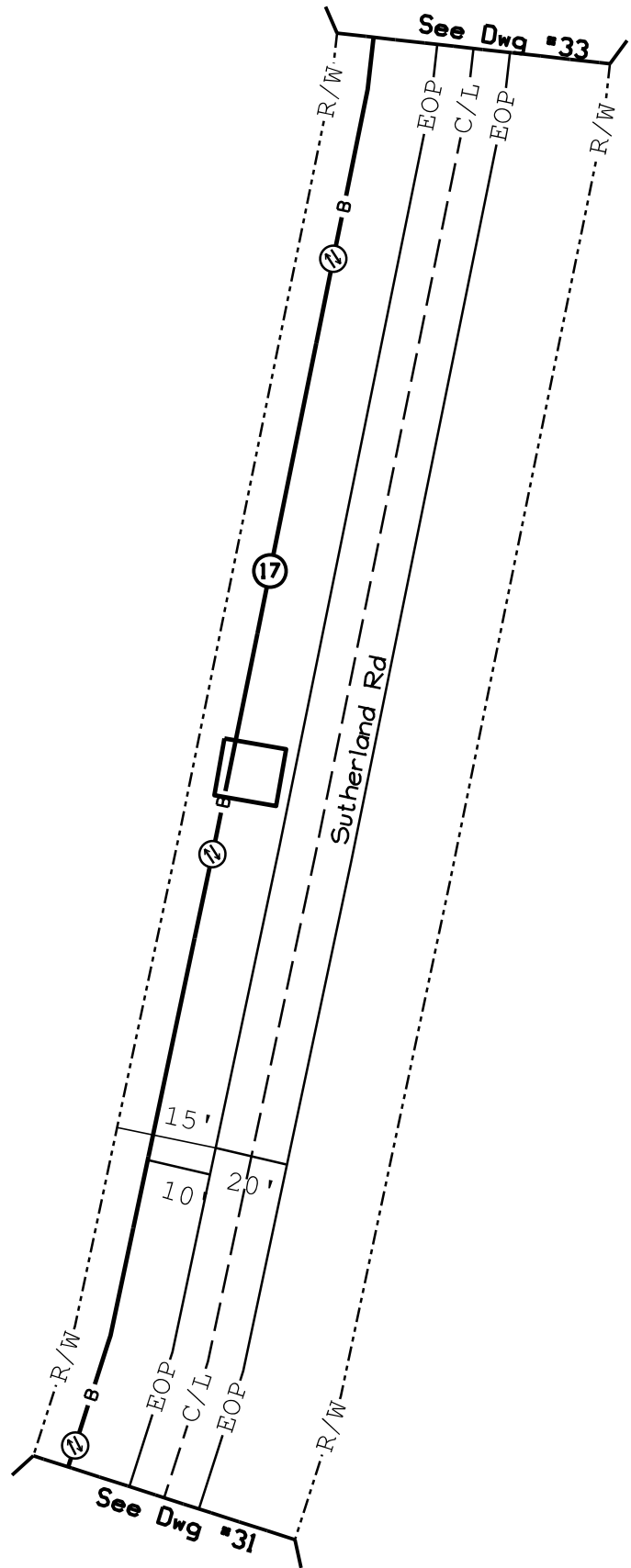
ATTSE	
PROPOSED TELEPHONE FACILITIES ON RIGHT OF WAY OF Madison County	
Sutherland Rd	
Exchange:	601859
Designer:	Sims, Wendle
Phone:	318-473-1736
Authorization:	14J00343N
Dwg. <u>31</u> of <u>37</u>	



MAINTAIN A MINIMUM DEPTH OF 48"
WHEN ON MADISON COUNTY R.O.W.

ALL 1" INNDERDUCT PLACED SHALL BE E/W
MULE TAPE FOR PULLING FIBER DROPS.

⑰ CABLE



CALL BEFORE YOU DIG



MISSISSIPPI
DIAL 811 or
1-800-227-6477
www.call811.com

TWO FULL BUS. DAYS BEFORE YOU DIG

IT IS THE CONTRACTORS RESPONSIBILITY TO CONTACT
UTILITY COMPANIES PRIOR TO ANY CONSTRUCTION AS
THE LOCATION OF UTILITIES SHOWN ON THIS PLAT ARE
APPROXIMATE AND POSSIBLY INCOMPLETE. THEREFORE
CERTIFICATION TO THE LOCATION OF ALL UNDERGROUND
UTILITIES IS WITHHELD.

ATTSE

PROPOSED TELEPHONE FACILITIES
ON RIGHT OF WAY OF
Madison County

Sutherland Rd


Exchange:
601859

Designer:
Sims, Wendle

Phone:
318-473-1736

Authorization:
14J00343N

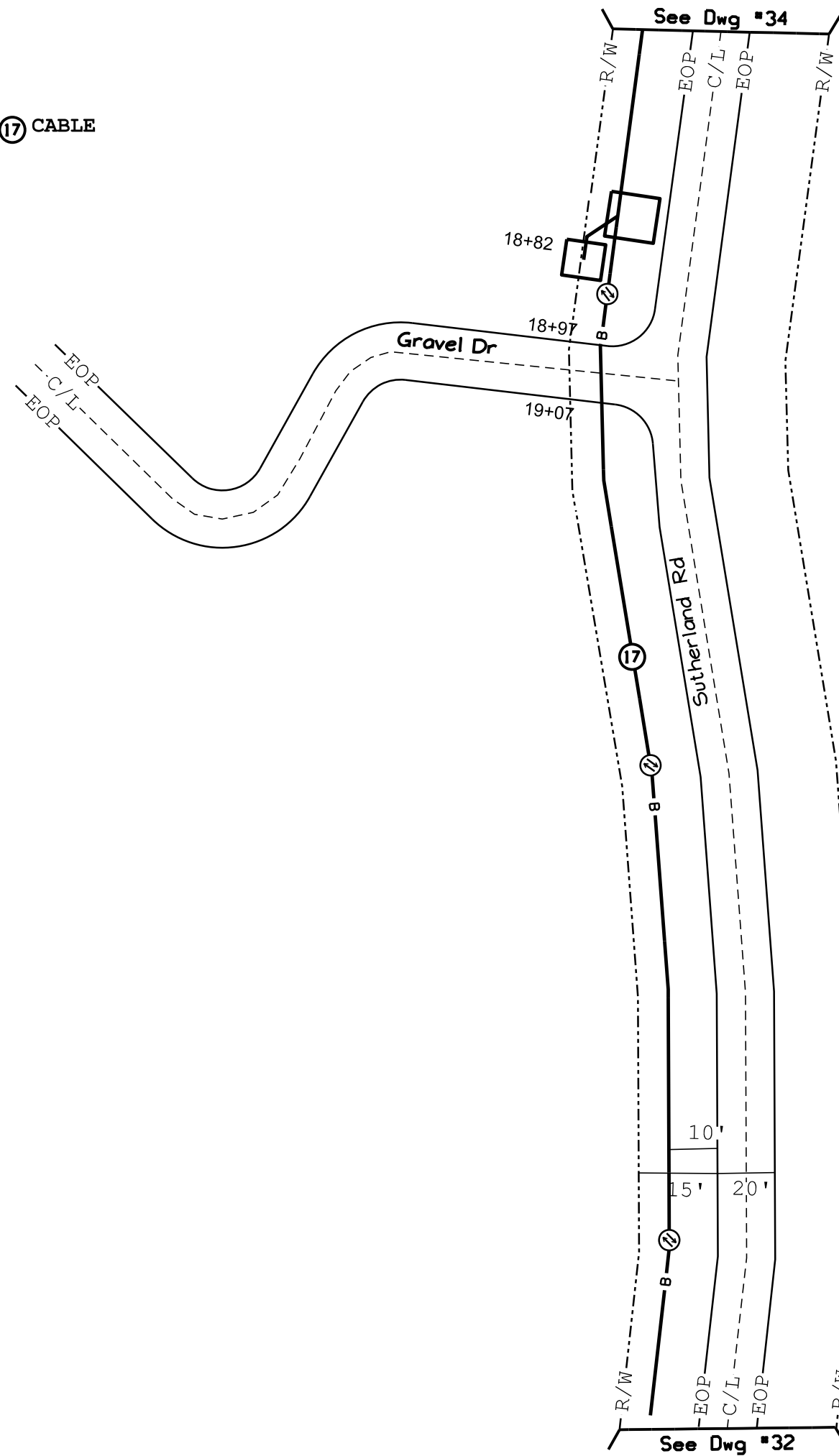
Dwg. 32 of 37



MAINTAIN A MINIMUM DEPTH OF 48"
WHEN ON MADISON COUNTY R. O. W.

ALL 1" INNERDUCT PLACED SHALL BE E/W
MULE TAPE FOR PULLING FIBER DROPS.

⑰ CABLE



CALL BEFORE YOU DIG

MISSISSIPPI
DIAL 811 or
1-800-227-6477
www.call811.com

TWO FULL BUS. DAYS BEFORE YOU DIG

IT IS THE CONTRACTOR'S RESPONSIBILITY TO CONTACT UTILITY COMPANIES PRIOR TO ANY CONSTRUCTION AS THE LOCATION OF UTILITIES SHOWN ON THIS PLAN ARE APPROXIMATE AND POSSIBLY INCOMPLETE. THEREFORE CERTIFICATION TO THE LOCATION OF ALL UNDERGROUND UTILITIES IS WITHHELD.

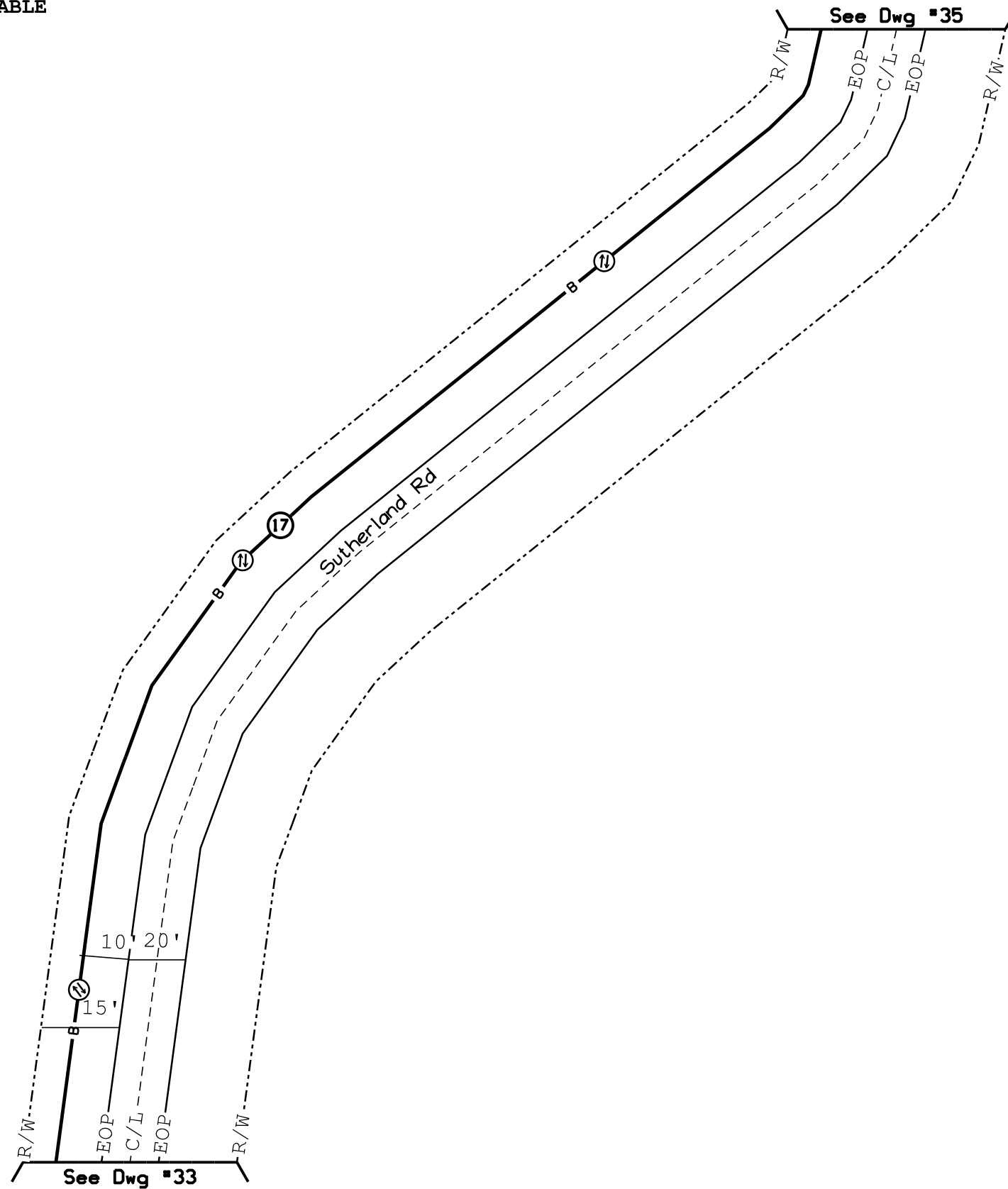
ATTSE	
PROPOSED TELEPHONE FACILITIES ON RIGHT OF WAY OF Madison County	
Sutherland Rd	
Exchange:	601859
Designer:	Sims, Wendle
Phone:	318-473-1736
Authorization:	14J00343N
Dwg. <u>33</u> of <u>37</u>	



MAINTAIN A MINIMUM DEPTH OF 48"
WHEN ON MADISON COUNTY R. O. W.

ALL 1" INNERDUCT PLACED SHALL BE E/W
MULE TAPE FOR PULLING FIBER DROPS.

⑰ CABLE




CALL BEFORE YOU DIG

DIAL 811

TWO FULL BUS. DAYS BEFORE YOU DIG.

IT IS THE CONTRACTOR'S RESPONSIBILITY TO CONTACT UTILITY COMPANIES PRIOR TO ANY CONSTRUCTION AS THE LOCATION OF UTILITIES SHOWN ON THIS PLAN ARE APPROXIMATE AND POSSIBLY INCOMPLETE. THEREFORE CERTIFICATION TO THE LOCATION OF ALL UNDERGROUND UTILITIES IS WITHHELD.

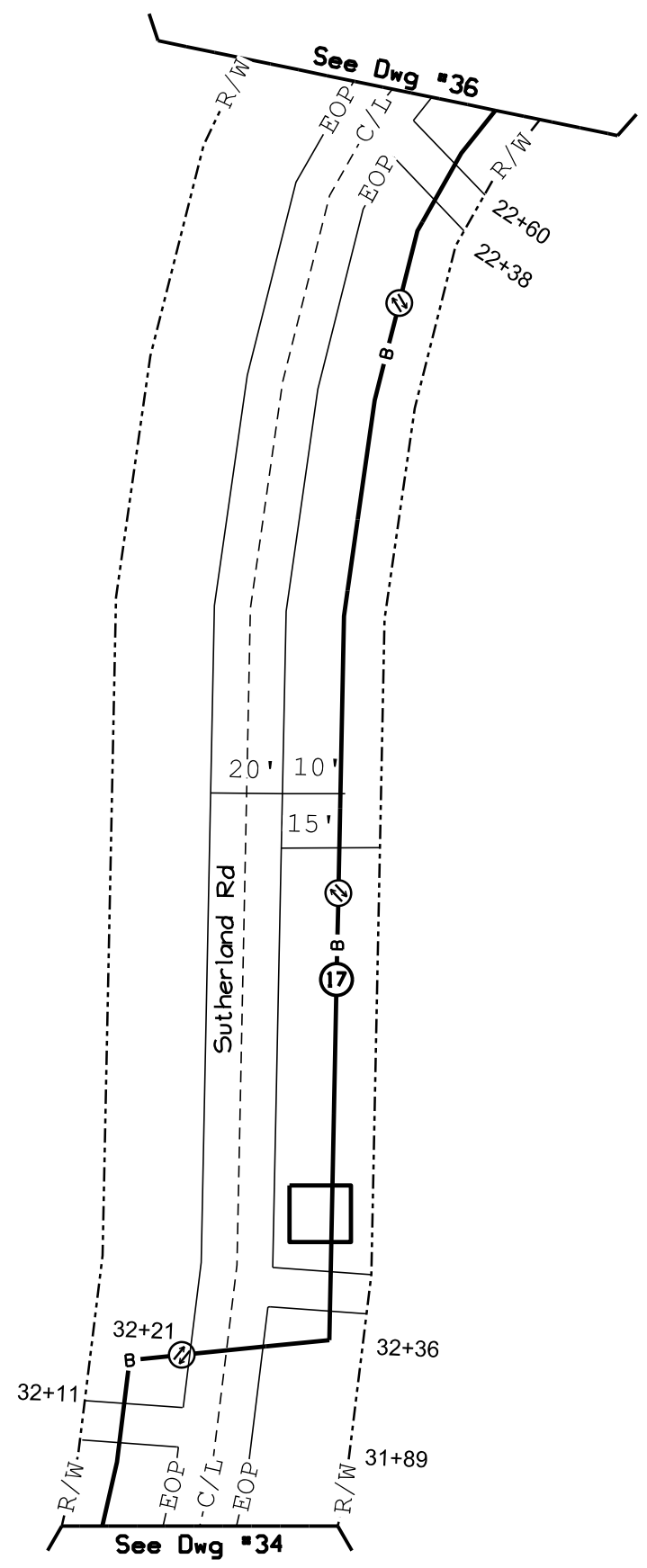
ATTSE	
PROPOSED TELEPHONE FACILITIES ON RIGHT OF WAY OF Madison County	
Sutherland Rd	
Exchange:	601859
Designer:	Sims,Wendle
Phone:	318-473-1736
Authorization:	14J00343N
Dwg. <u>34</u> of <u>37</u>	



MAINTAIN A MINIMUM DEPTH OF 48"
WHEN ON MADISON COUNTY R.O.W.

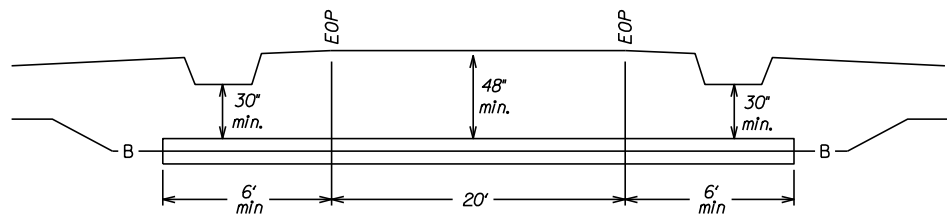
ALL 1" INNERDUCT PLACED SHALL BE E/W
MULE TAPE FOR PULLING FIBER DROPS.

⑰ CABLE



443

Bore Detail - FACING ON NORTH SIDE OF SUTHERLAND RD



CALL BEFORE YOU DIG




MISSISSIPPI
DIAL 811 or
1-800-227-6477
www.call811.com

TWO FULL BUS. DAYS BEFORE YOU DIG

IT IS THE CONTRACTOR'S RESPONSIBILITY TO CONTACT UTILITY COMPANIES PRIOR TO ANY CONSTRUCTION AS THE LOCATION OF UTILITIES SHOWN ON THIS PLAN ARE APPROXIMATE AND POSSIBLY INCOMPLETE. THEREFORE CERTIFICATION TO THE LOCATION OF ALL UNDERGROUND UTILITIES IS WITHHELD.

ATTSE	
PROPOSED TELEPHONE FACILITIES ON RIGHT OF WAY OF Madison County	
Sutherland Rd	
Exchange:	601859
Designer:	Sims, Wendle
Phone:	318-473-1736
Authorization:	14J00343N
Dwg. <u>35</u> of <u>37</u>	

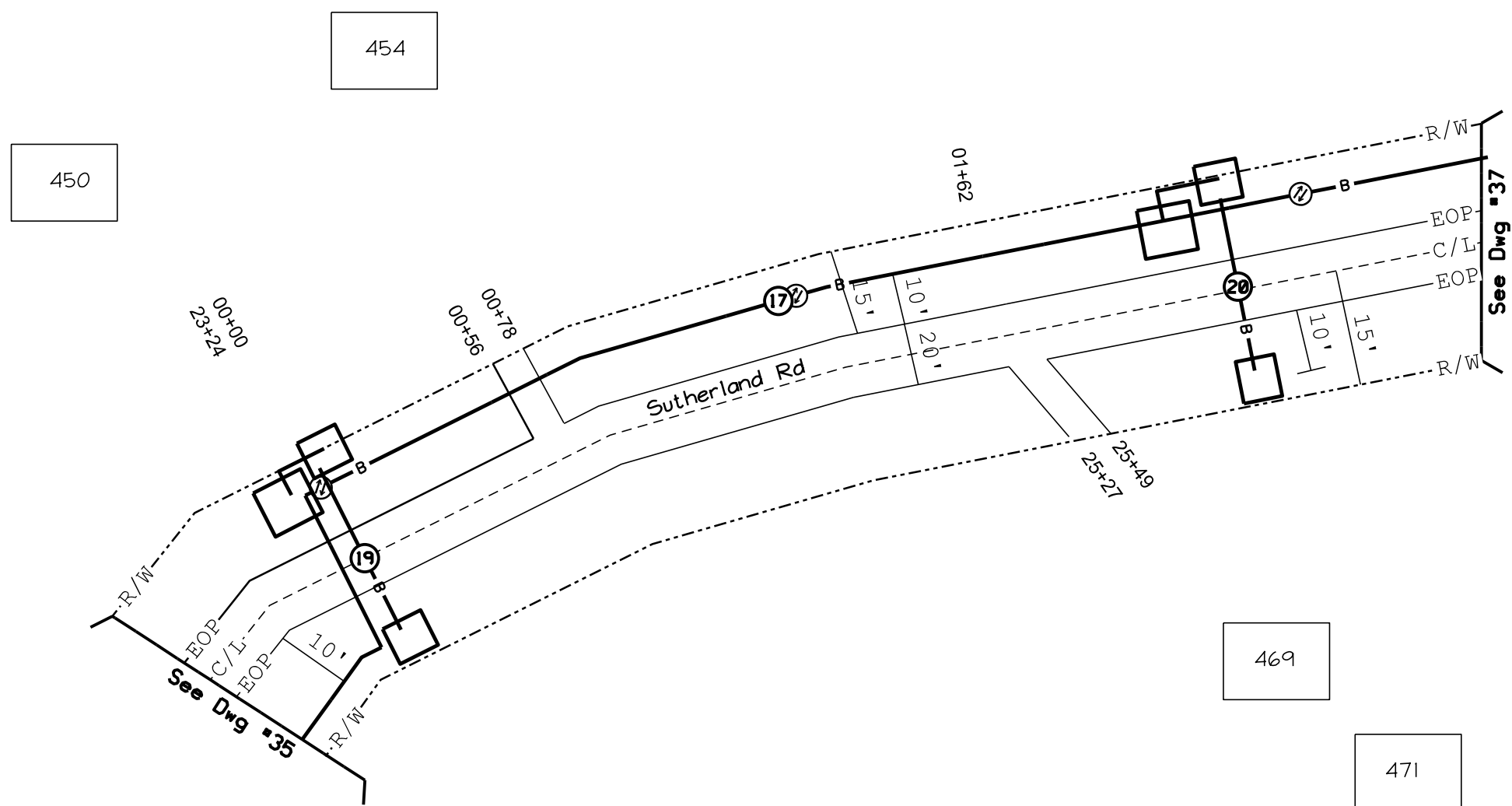
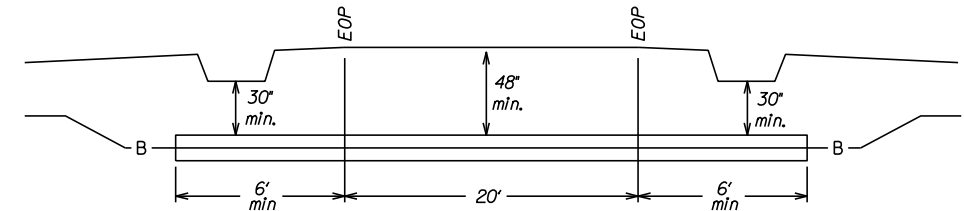


MAINTAIN A MINIMUM DEPTH OF 48"
WHEN ON MADISON COUNTY R.O.W.

ALL 1" INNERDUCT PLACED SHALL BE E/W
MULE TAPE FOR PULLING FIBER DROPS.

- ⑰ CABLE
- ⑲ CONDUIT
- ⑳ CONDUIT

Bore Detail - FACING ON NORTHEAST SIDE OF SUTHERLAND RD




CALL BEFORE YOU DIG

MISSISSIPPI
DIAL 811 or
1-800-227-6477
www.call811.com

TWO FULL BUS. DAYS BEFORE YOU DIG

IT IS THE CONTRACTOR'S RESPONSIBILITY TO CONTACT UTILITY COMPANIES PRIOR TO ANY CONSTRUCTION AS THE LOCATION OF UTILITIES SHOWN ON THIS PLAN ARE APPROXIMATE AND POSSIBLY INCOMPLETE. THEREFORE CERTIFICATION TO THE LOCATION OF ALL UNDERGROUND UTILITIES IS WITHHELD.

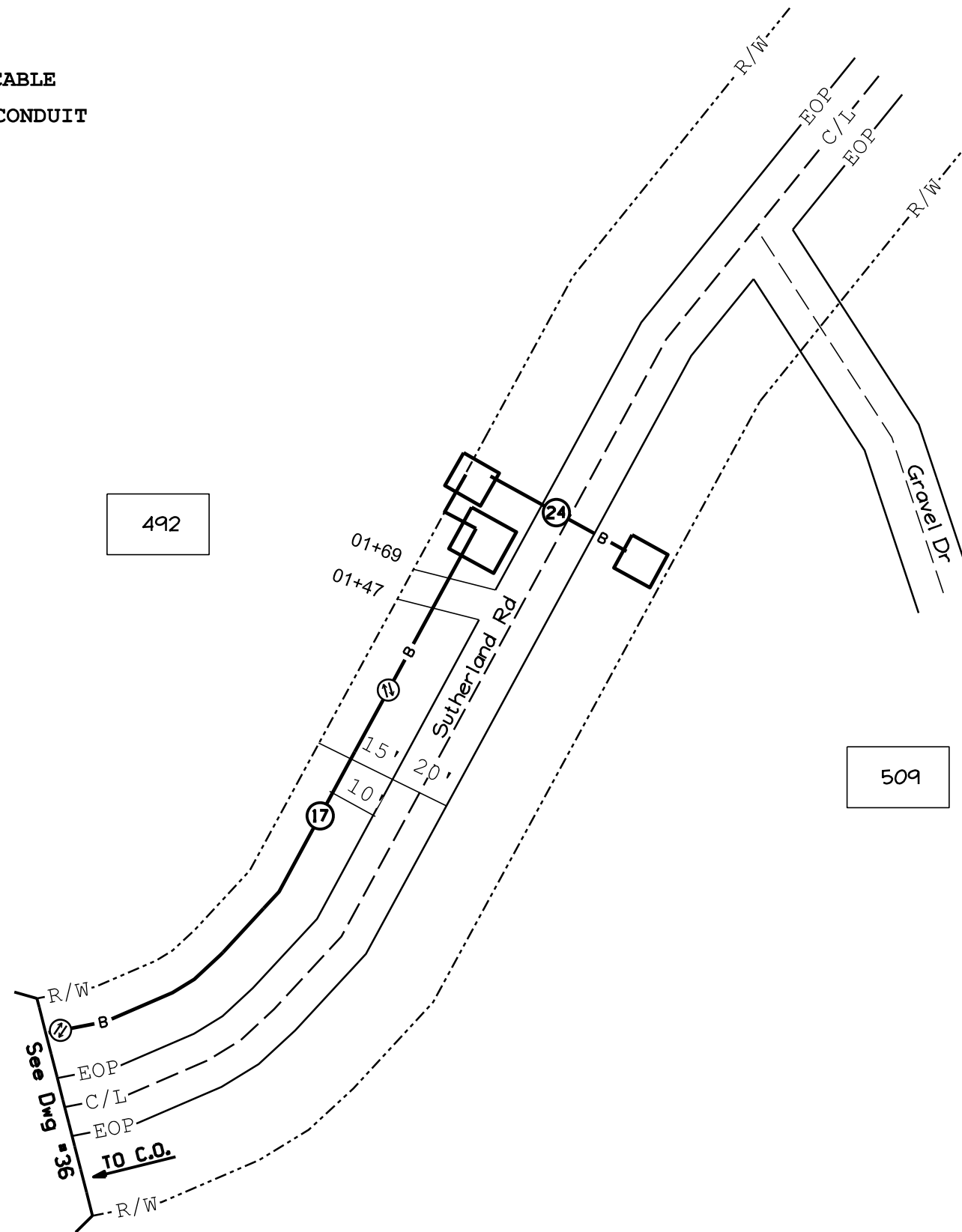
ATTSE	
PROPOSED TELEPHONE FACILITIES ON RIGHT OF WAY OF Madison County	
Sutherland Rd	
Exchange:	601859
Designer:	Sims, Wendle
Phone:	318-473-1736
Authorization:	14J00343N
Dwg. <u>36</u> of <u>37</u>	



MAINTAIN A MINIMUM DEPTH OF 48"
WHEN ON MADISON COUNTY R. O. W.

ALL 1" INNERDUCT PLACED SHALL BE E/W
MULE TAPE FOR PULLING FIBER DROPS.

- ⑰ CABLE
- ⑳ CONDUIT



CALL BEFORE YOU DIG

MISSISSIPPI
DIAL 811 or
1-800-227-6477
www.call811.com

TWO FULL BUS. DAYS BEFORE YOU DIG.

IT IS THE CONTRACTOR'S RESPONSIBILITY TO CONTACT UTILITY COMPANIES PRIOR TO ANY CONSTRUCTION AS THE LOCATION OF UTILITIES SHOWN ON THIS PLAN ARE APPROXIMATE AND POSSIBLY INCOMPLETE. THEREFORE CERTIFICATION TO THE LOCATION OF ALL UNDERGROUND UTILITIES IS WITHHELD.

ATTSE	
PROPOSED TELEPHONE FACILITIES ON RIGHT OF WAY OF Madison County	
Sutherland Rd	
Exchange:	601859
Designer:	Sims, Wendle
Phone:	318-473-1736
Authorization:	14J00343N
Dwg. <u>37</u> of <u>37</u>	

Bore Detail - FACING ON NORTHEAST SIDE OF UNNAMED ST

